

The Move Together NY project aims to address cross-county travel for **transportation disadvantaged individuals**, defined by the US Government Accountability Office as those who “are unable to provide their own transportation or have difficulty accessing public transportation” due to their **age (seniors and children), disability, or income constraints**.

About the Region

Study Area Counties: Cayuga, Chemung, Cortland, Schuyler, Seneca, Tioga, Tompkins

The **Study Area Region** is an area spanning seven counties in New York’s Southern Tier and Finger Lakes. It is marked by a handful of small cities surrounded by vast, sparsely-populated rural areas, which makes access to employment and healthcare within and outside the region difficult for the transportation disadvantaged. Access is also hampered by a patchwork of transit services that provide limited rural service and scarcely traverse county boundaries to connect urban areas.



Population Demographics

Total Regional Population

424,726

Regional Population 65 and Over

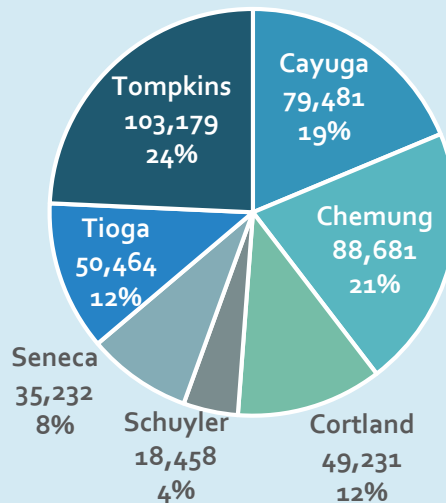
63,276 (15%)

Regional Population In Poverty

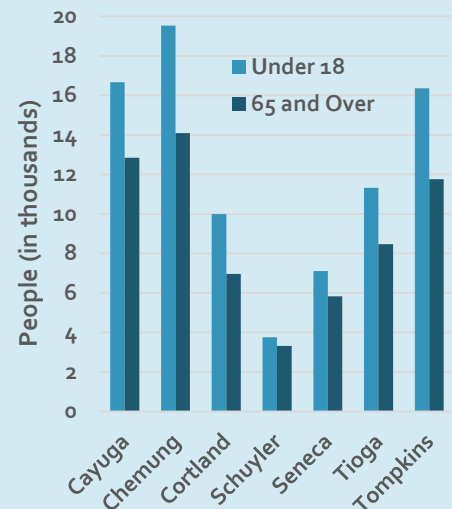
58,565 (14%)

A comparison of age groups, poverty rates, and disability rates across counties reveals that **the main determinant of the size of the transportation disadvantaged population is the county’s population once college students are accounted for**. That is, almost all counties in the study area have similar percentages of people under 18, over 64, in poverty, or with a disability when compared to their total population. The main exception is Tompkins County. Due to its 30,000-strong college student population, Tompkins has a drastically higher number of people under the poverty line. If college students were removed from its figures, Tompkins would be similar to Cayuga County in terms of its transportation disadvantaged population and Chemung County would be the county with the greatest need.

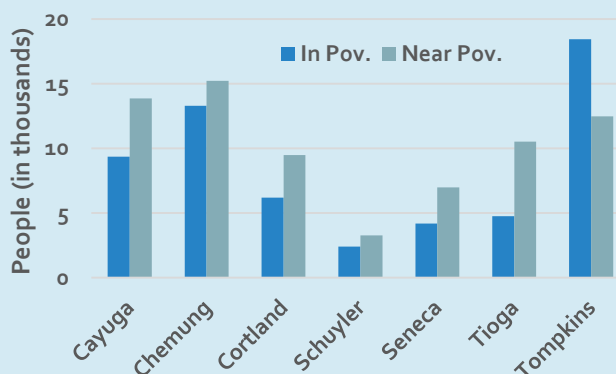
Population by County



Age Groups by County



Poverty Status[†] By County



[†] “In Poverty” = 0-99% of 2014 poverty threshold from US Census Bureau, “Near Poverty” = 100-199%, and “OK” = 200%+

Source for Demographic Data in All Factsheets: US Census Bureau American Community Survey 2014 5-Year Average.

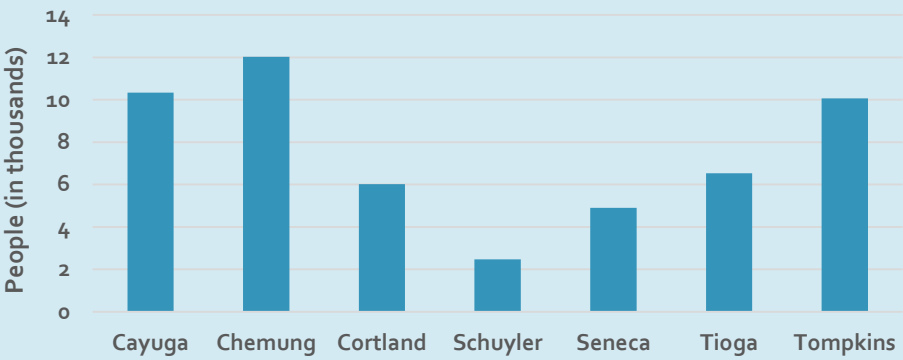
Population Demographics

Regional Population with a Disability

52,354 (12%)

The *percentage* of people with a disability hovers around 12-15% of the total population, with the exception of Tompkins due to its large college student population. Provided here is the *size* of the population with a disability by county, which more accurately depicts the severity of the need.

Population with a Disability by County



Household Demographics

Total Households in Region

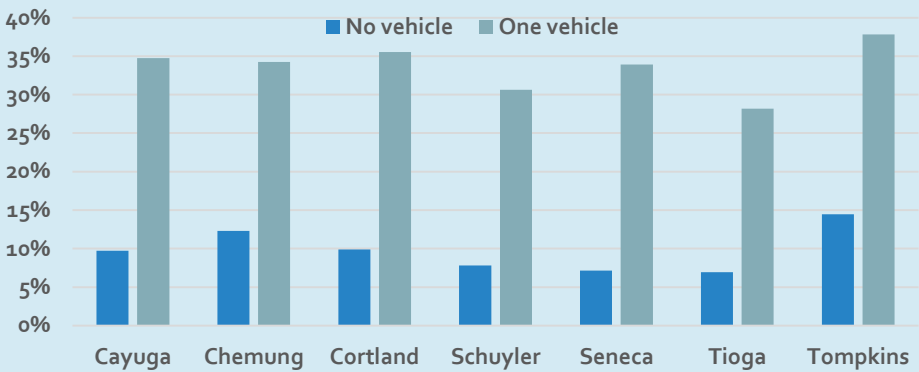
164,104

Total Households with No Vehicle

17,651 (11%)

The availability of vehicles is measured per household by the US Census Bureau. Apart from Tompkins (college students), variations between counties are not very dramatic.

Percentage of Households With No Vehicle or One Vehicle by County



Hospitals Serving the Region

Source: NYSDOH

Arnot Ogden Medical Center
(Arnot Health)

Elmira
Chemung Co.

Auburn Community Hospital
(independent)

Auburn
Cayuga Co.

Cayuga Medical Center
(Cayuga Health System)

Ithaca
Tompkins Co.

Cortland Regional Medical Center
(independent)

Cortland
Cortland Co.

Schuyler Hospital
(Cayuga Health System)

Montour Falls
Schuyler Co.

St. Joseph's Hospital
(Arnot Health)

Elmira
Chemung Co.

Geneva General Hospital
(Finger Lakes Health)

Geneva
Ontario Co.

Corning Hospital
(Guthrie)

Corning
Steuben Co.

Lourdes Hospital
(Ascension)

Binghamton
Broome Co.

Robert Packer Hospital
(Guthrie)

Sayre, PA
Bradford Co.

UHS Wilson Medical Center
(United Health Services)

Binghamton
Broome Co.

Largest Employers in Region

Source: Mergent, Inc.

Cornell University

Ithaca

Lockheed Martin

Owego

BorgWarner Morse Systems

Ithaca

Ithaca College

Ithaca

Goulds Pumps, Inc.

Seneca Falls

Arnot Ogden Medical Center

Elmira

Sanmina

Owego

Cayuga Medical Center

Ithaca

Auburn Community Hospital

Auburn

St. Joseph's Hospital

Elmira

Cortland Regional Medical Center

Cortland

Wegmans

Various locs.

Hardinge

Elmira

Cayuga Correctional Facility

Moravia

Five Points Correctional Facility

Romulus

CVS Health Distribution Center

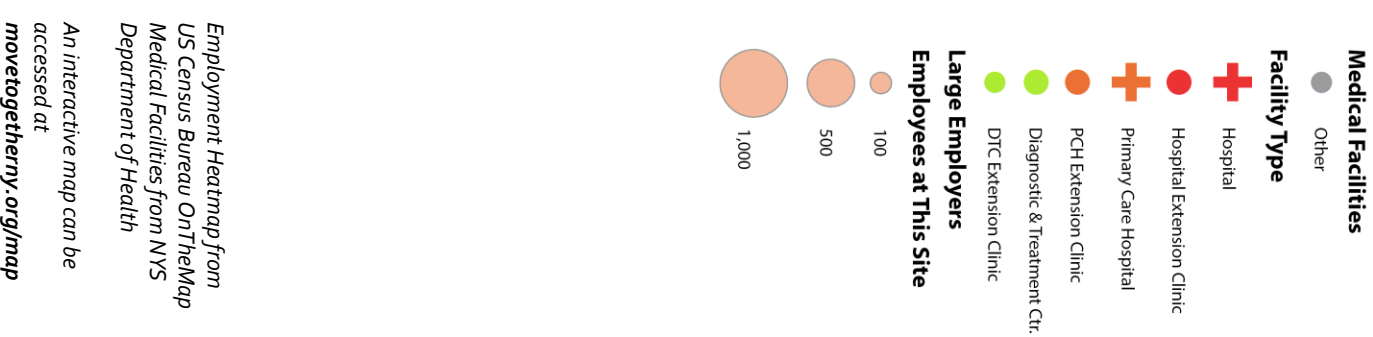
Waverly

Schuyler Hospital

Watkins Glen

Belden

Elmira

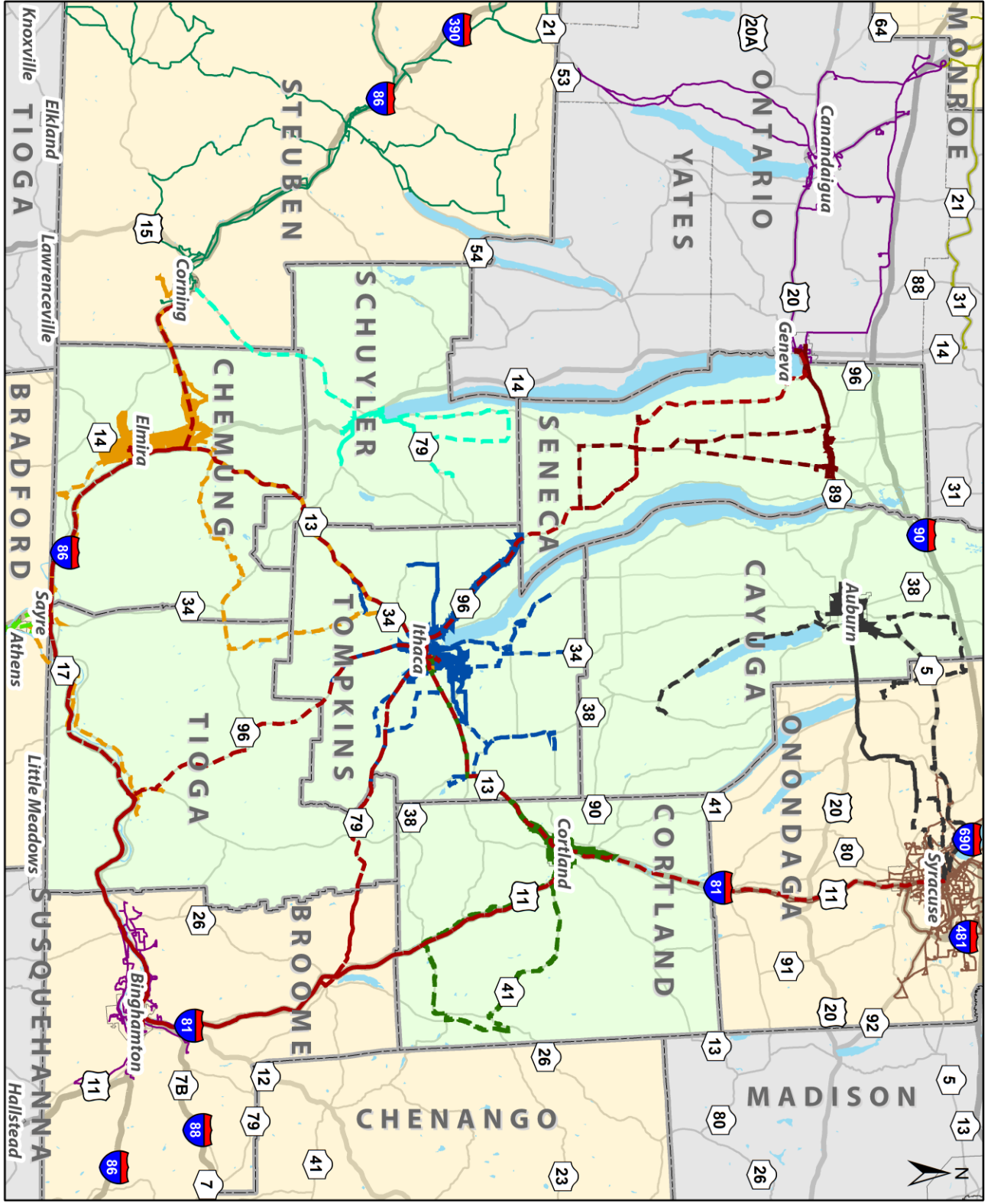




Move Together NY

Regional Transit Map

An interactive map can be accessed at movetogetherny.org/map



Nearby Transit Systems

Transit Systems in Study Area

- Intercity Buses**
 - Routes
- Best Transit (PA)**
 - 6 Trips/Day
- Schuyler Transit**
 - 1-3 Trips/Day
- Centro Auburn**
 - 7 Trips/Day
- Centro Syracuse**
 - 1-5 Trips/Day
 - 7-10 Trips/Day
 - 18+ Trips/Day
- Cortland Transit**
 - 2-4 Trips/Day
- RTS Seneca**
 - 24 Trips/Day
- RTS Seneca**
 - 2-4 Trips/Day
 - 9-10 Trips/Day
- CTRAN**
 - 1-4 Trips/Day
 - 8 Trips/Day
 - 13+ Trips/Day
- TCAT**
 - 1-6 Trips/Day
 - 7-12 Trips/Day
 - 13+ Trips/Day
- Centro Syracuse**
 - Routes
- RTS Ontario**
 - Routes
- RTS Monroe**
 - Routes
- BC Transit**
 - Routes
- Steuben Co. Agencies**
 - Routes

Cayuga is the 3rd-largest county in the study area and its population relies on manufacturing, healthcare, and public sector jobs. 37% of residents work out-of-county, with most heading towards Onondaga County to major manufacturing sites or the City of Syracuse, both within a 40-minute drive from Auburn. Centro buses also connect Auburn to Onondaga County.

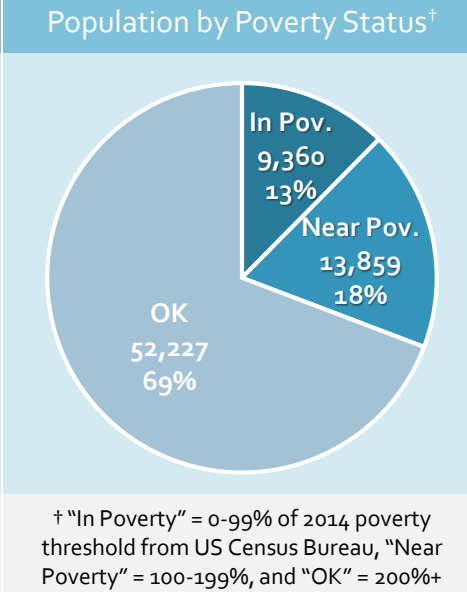
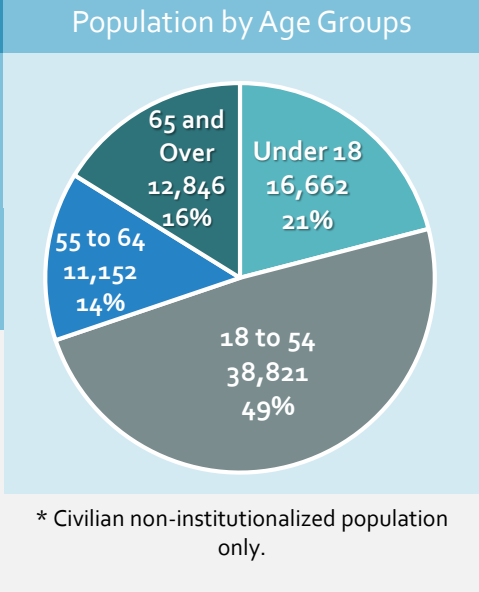
Population Demographics

Total Population
79,481
 3rd largest county in study area

Population with a Disability*
10,332 (14%)

This factsheet examines characteristics that may put individuals at a disadvantage in terms of transportation (age, disability, and income constraints), as well as the impact this has on their access to healthcare and employment options.

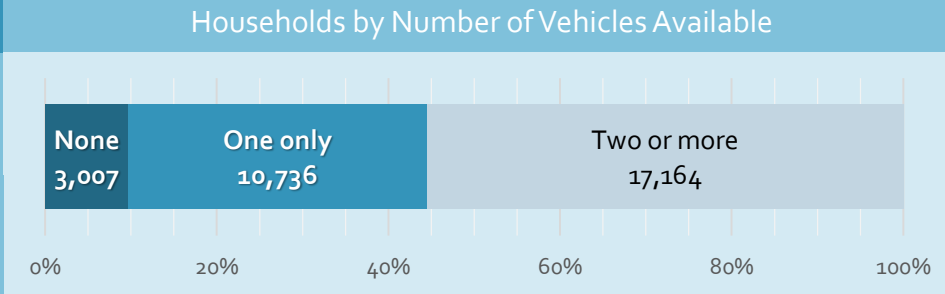
Data Source: *US Census Bureau American Community Survey 2014 5-Year Average.*



Household Demographics

Total Households (HHs)
30,907

HHs Receiving TANF or SNAP
3,945 (13%)



Major Hospitals Nearby

Auburn Community Hospital (<i>independent</i>)	Auburn
Upstate University Hospitals, 2 locations	Syracuse
Geneva General Hospital (<i>Finger Lakes Health</i>)	Geneva
St. Joseph's Hospital Health Ctr. (<i>Trinity Health</i>)	Syracuse
Cayuga Medical Center (<i>Cayuga Health System</i>)	Ithaca

Source: NYSDOH

Selected Medical Facilities

Finger Lakes Medical Care Ctr. (<i>Auburn Hosp.</i>)	Auburn
Urgent Medical Care of Skan. (<i>Auburn Hosp.</i>)	Skaneateles
Moravia Health Ctr. (<i>Family Health Network</i>)	Moravia
Wells College Community Medical Center	Aurora

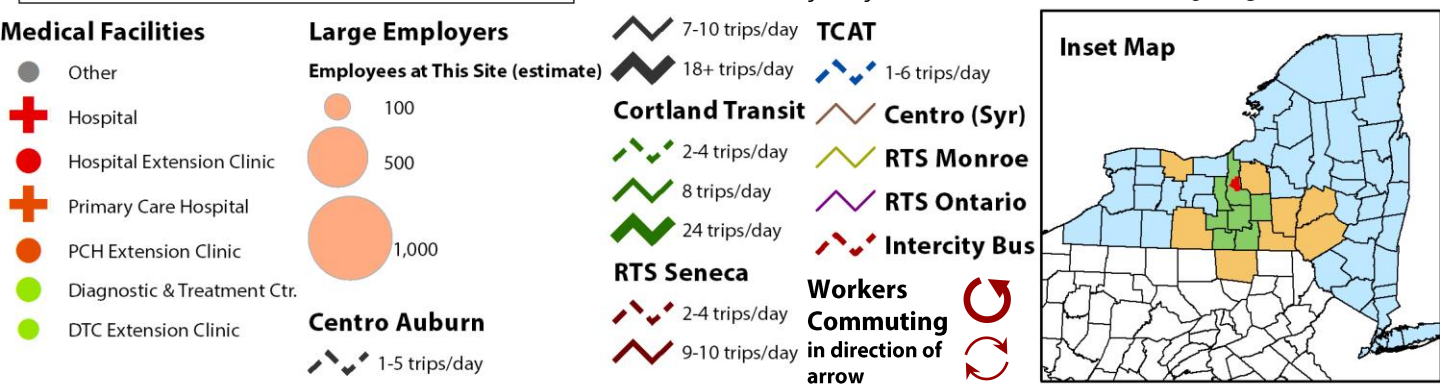
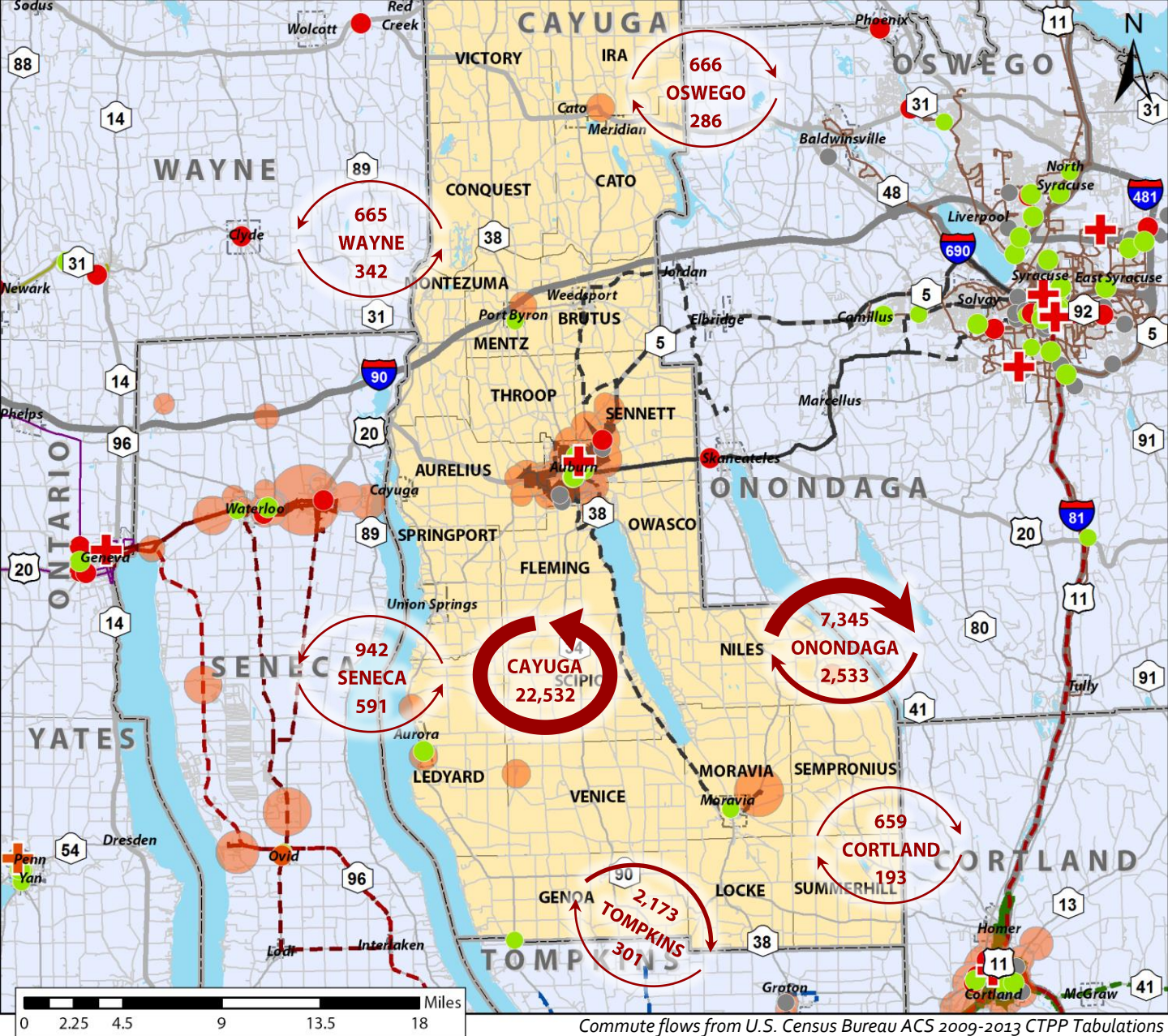
Source: NYSDOH

Top 10 Largest Employers

Source: Mergent, Inc.

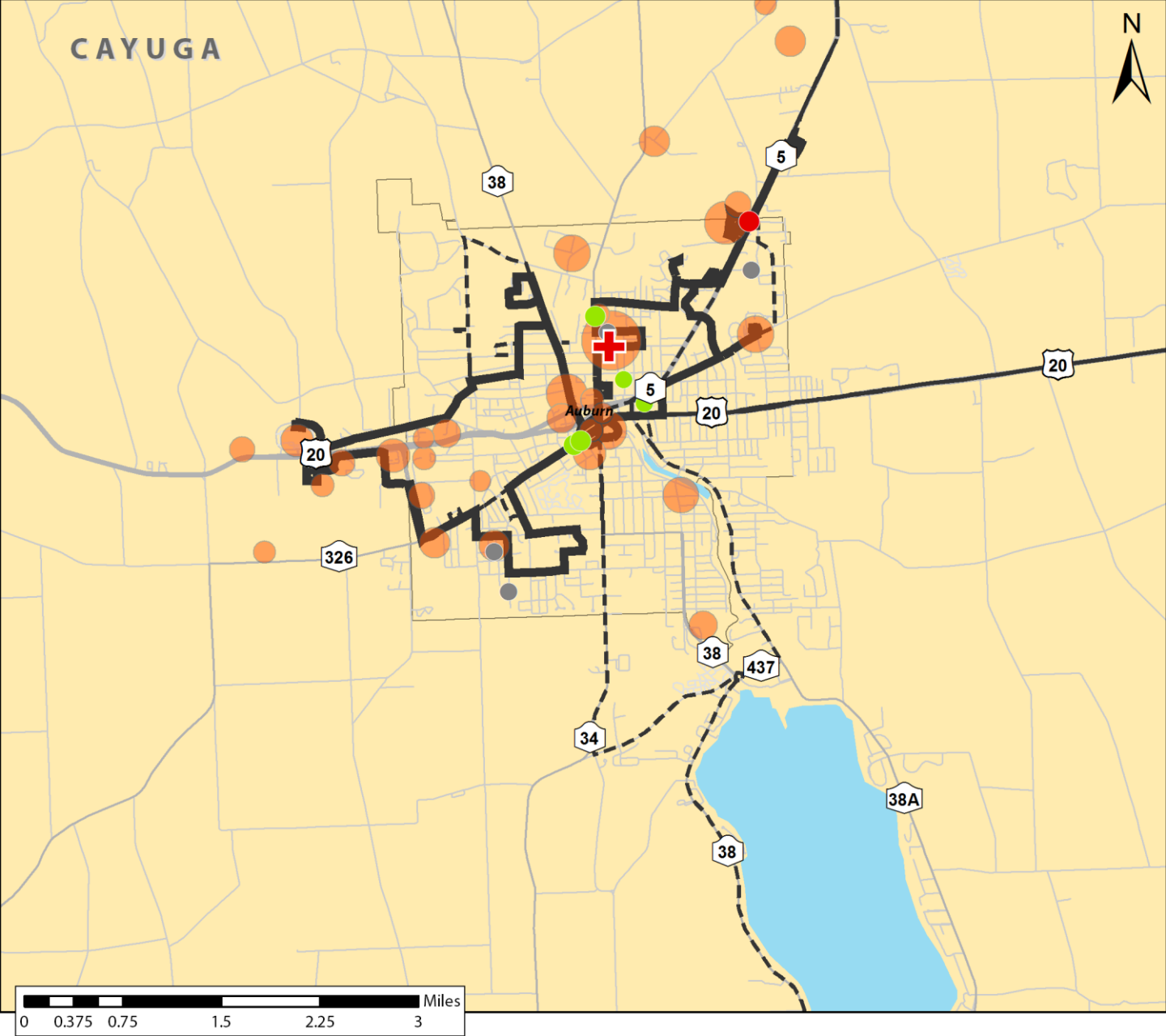
Major employment sectors in Cayuga County are manufacturing, healthcare and social assistance, and retail.

Auburn Community Hospital	Auburn	Cayuga Community College	Auburn
Cayuga Correctional Facility	Moravia	Nucor Steel	Auburn
Walmart	Auburn	Cayuga Centers	Auburn
Auburn Correctional Facility	Auburn	TRW Automotive	Auburn
Wegmans	Auburn	Fingerlakes Mall	Auburn



Selected Transportation Services			
Centro Call-A-Bus	info: (315) 442-3400	Helping Hands Transportation	(315) 497-3443
Paratransit	book: (315) 442-3420	Non-Emergency Medical Transportation	
Caliber Patient Care	(315) 254-6287	SCAT Van & Cayuga Medical Van	(315) 253-0996
Non-Emergency Medical Transportation		Volunteer Senior & Disabled Transportation	

CAYUGA



Medical Facilities

- Other
- ✚ Hospital
- Hospital Extension Clinic
- ✚ Primary Care Hospital
- PCH Extension Clinic
- Diagnostic & Treatment Ctr.

● DTC Extension Clinic

Large Employers

Employees at This Site (estimate)

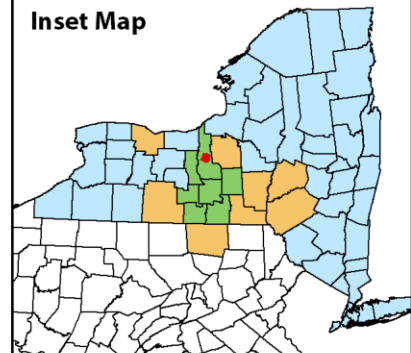
- 100
- 500

● 1,000

Centro Auburn

- 1-5 trips/day
- 7-10 trips/day
- 18+ trips/day

Inset Map



Selected Transportation Services

Chemung is the 2nd-largest county in the study area, with the highest percentage of households receiving TANF or SNAP benefits, and a workforce that has slightly decreased since 2011. Chemung has a robust transit system in its urban area with strong connections to Corning, and a specialized transportation service, Access Chemung, serving the entire county.

Population Demographics

Total Population

88,681

2nd largest county in study area

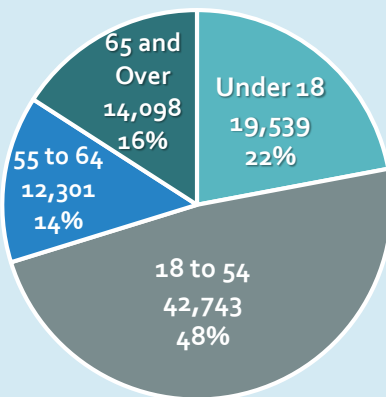
Population with a Disability*

12,031 (14%)

This factsheet examines characteristics that may put individuals at a disadvantage in terms of transportation (age, disability, and income constraints), as well as the impact this has on their access to healthcare and employment options.

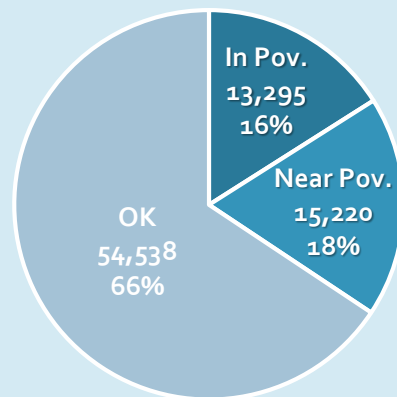
Data Source: *US Census Bureau American Community Survey 2014 5-Year Average*

Population by Age Groups



* Civilian non-institutionalized population only.

Population by Poverty Status†



† "In Poverty" = 0-99% of 2014 poverty threshold from US Census Bureau, "Near Poverty" = 100-199%, and "OK" = 200%+

Household Demographics

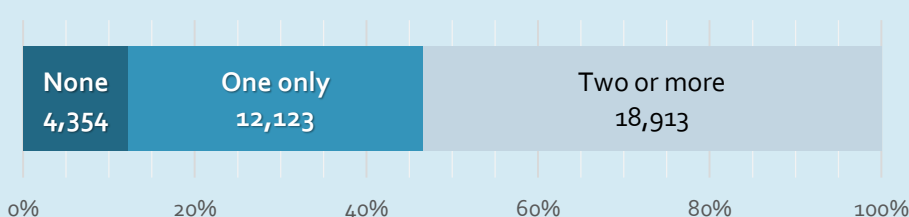
Total Households (HHs)

35,390

HHs Receiving TANF or SNAP

5,619 (16%)

Households by Number of Vehicles Available



Major Hospitals Nearby

Source: NYSDOH

St. Joseph's Hospital (<i>Arnot Health</i>)	Elmira
Arnot Ogden Medical Center (<i>Arnot Health</i>)	Elmira
Corning Hospital (<i>Guthrie</i>)	Corning
Robert Packer Hospital (<i>Guthrie</i>)	Sayre, PA
Schuyler Hospital (<i>Cayuga Health System</i>)	Montour Falls

Selected Medical Facilities

Source: NYSDOH

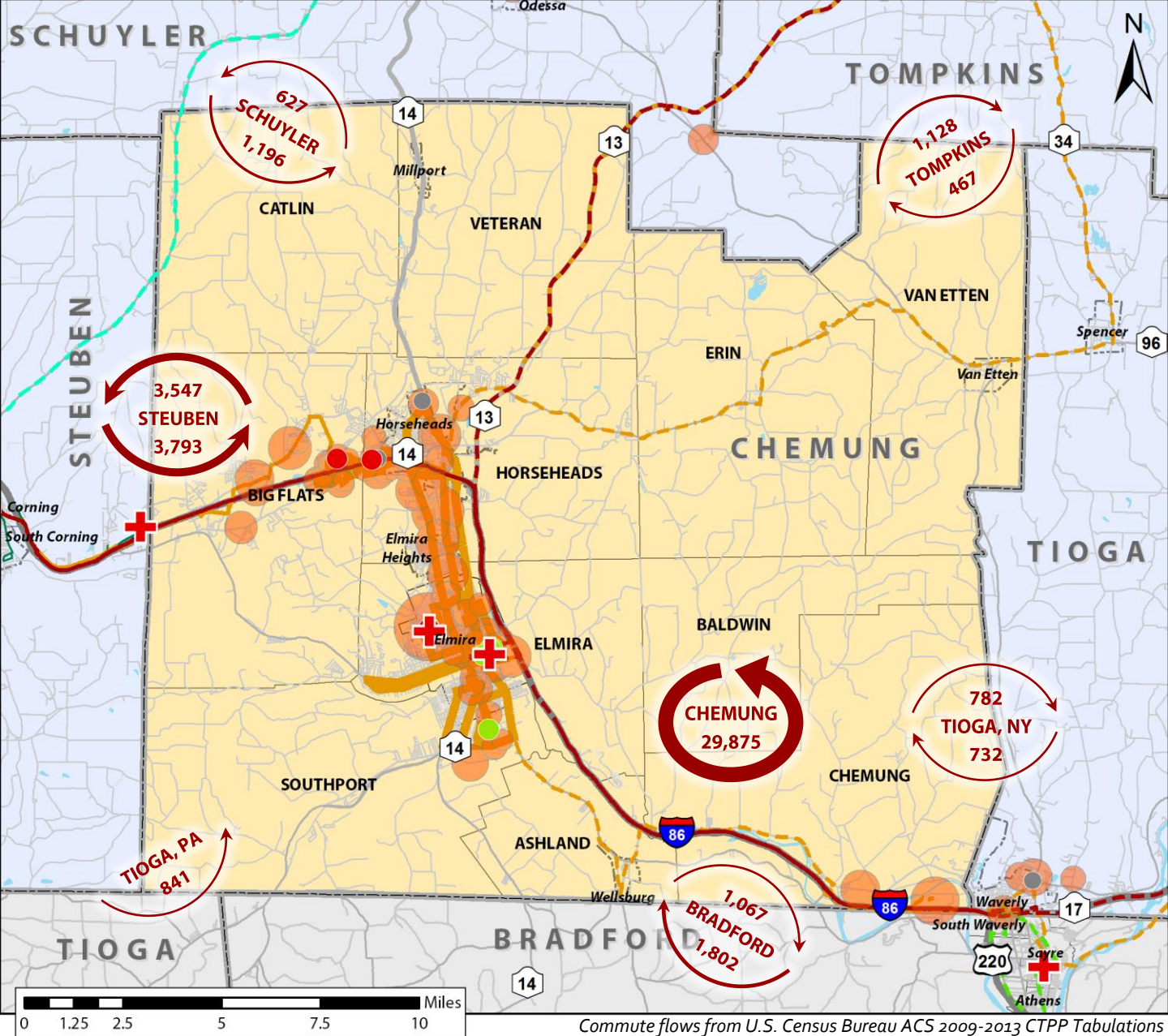
Southport Internal Medicine (<i>Arnot Health</i>)	Elmira
Arnot Health Outpatient Clinic	Horseheads
Guthrie Medical Big Flats	Horseheads
Big Flats Primary Care (<i>Arnot Health</i>)	Big Flats
Guthrie Pine City Cardiology	Southport

Top 10 Largest Employers

Source: Elmira-Chemung Transportation Plan 2035 and Mergent, Inc.

Major employment sectors in Chemung County are healthcare and social assistance, manufacturing, and retail trade.

Arnot Ogden Medical Center	Elmira	CVS Distribution Center	Chemung
St. Joseph's Hospital	Elmira	General Revenue Corporation	Elmira
CAF USA, Inc.	Elmira Heights	DePuy Synthes	Big Flats
Hilliard Corporation	Elmira	Elmira Psychiatric Center	Elmira
Hardinge, Inc.	Horseheads	Anchor Glass Container Corporation	Elmira Heights



Medical Facilities

- Other
- Hospital
- Hospital Extension Clinic
- Primary Care Hospital
- PCH Extension Clinic
- Diagnostic & Treatment Ctr.
- DTC Extension Clinic

Large Employers

- Employees at This Site (estimate)**
- 100
 - 500
 - 1,000

BeST Transit (PA)

- 6 trips/day

Schuyler Transit

- 1-3 trips/day

CTRAN

- 1-4 trips/day
- 8 trips/day
- 13+ trips/day

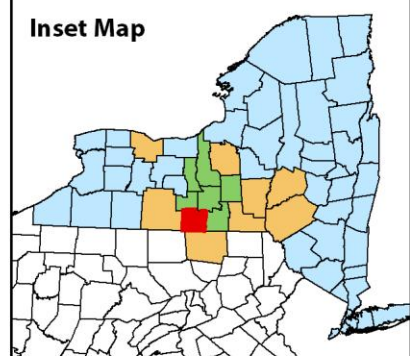
Steuben Co.

Intercity Bus

Workers Commuting in direction of arrow

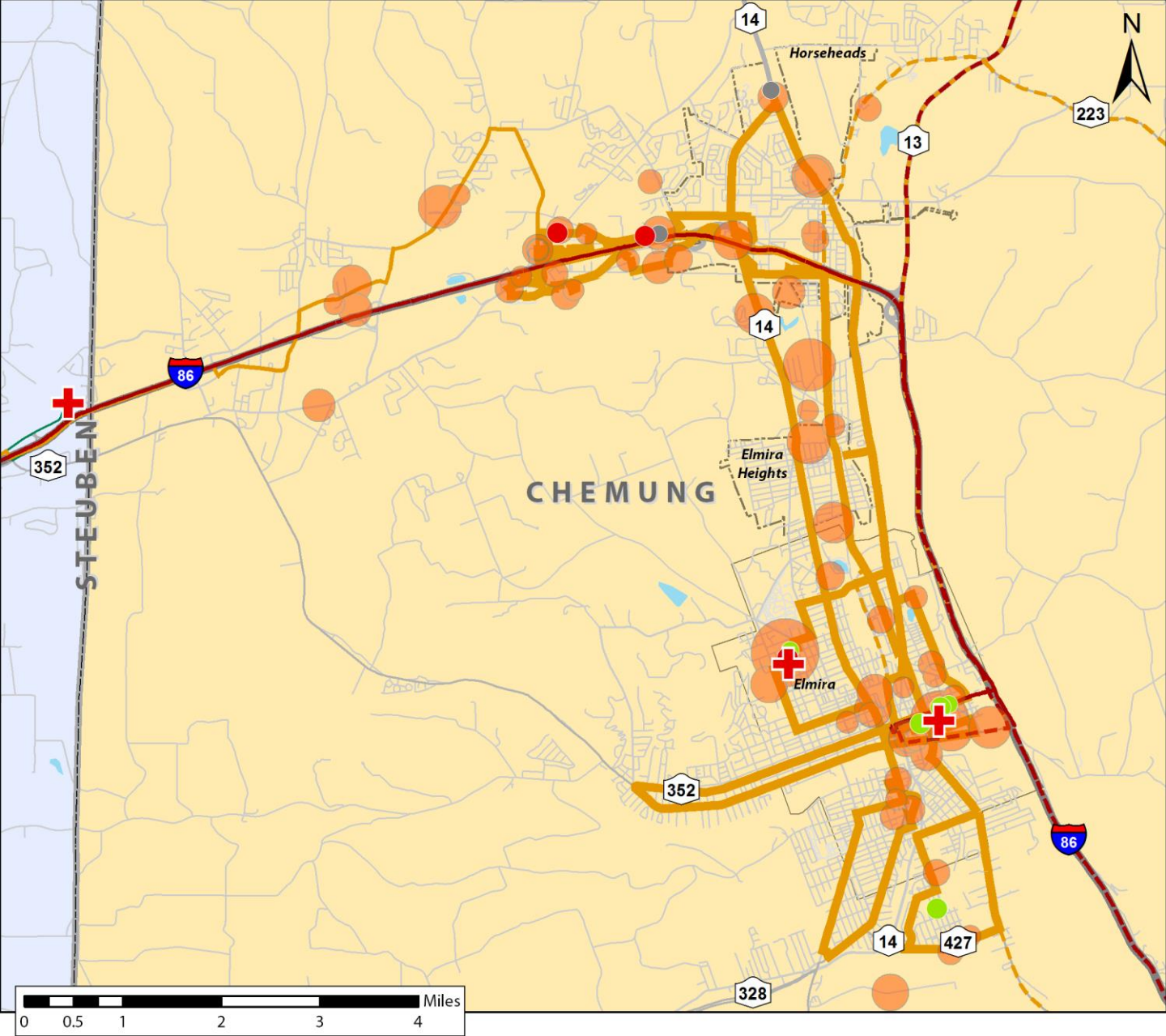
- Within County
- Adjacent Counties

Inset Map



Selected Transportation Services

C TRAN ¾-Mile Route Deviation ADA-Compliant Public Transit	(607) 734-5211	Total Taxi (formerly Totem Taxi) Wheelchair-Accessible Taxi	(607) 734-6161
Access Chemung Curb-to-Curb Accessible Service	(607) 734-5211	INSPIRE! Senior Info. & Referral Service Volunteer Transportation (Spencer and Van Etten only)	1-888-589-7833 x1



Medical Facilities

- Other
- ✚ Hospital
- Hospital Extension Clinic
- ✚ Primary Care Hospital
- PCH Extension Clinic
- Diagnostic & Treatment Ctr.

● DTC Extension Clinic

Large Employers

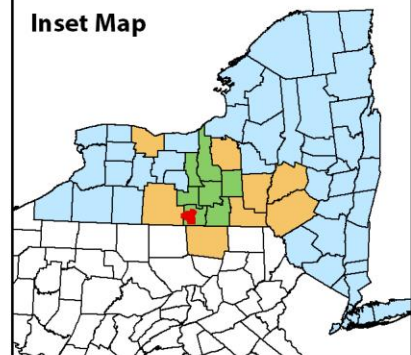
Employees at This Site (estimate)

- 100
- 500
- 1,000

CTRAN

- 1-4 trips/day
- 8 trips/day
- 13+ trips/day
- Steuben Co.
- Intercity Bus

Inset Map



Selected Transportation Services

Cortland County is one of the smaller counties in the study area, and is geographically situated between Binghamton, Ithaca, and Syracuse. 30% of its residents work out-of-county, mainly in Tompkins and Onondaga counties. Cortland Transit provides robust transit service in the city, dial-a-ride in rural areas, and commuter service to Tompkins County.

Population Demographics

Total Population

49,231

3rd smallest county in study area

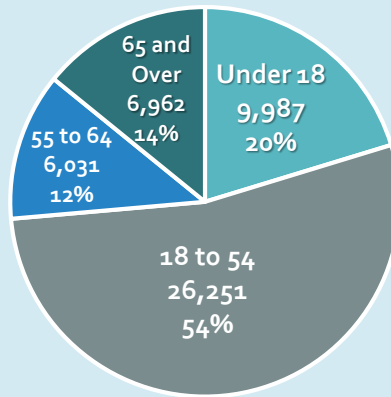
Population with a Disability*

6,015 (12%)

This factsheet examines characteristics that may put individuals at a disadvantage in terms of transportation (age, disability, and income constraints), as well as the impact this has on their access to healthcare and employment options.

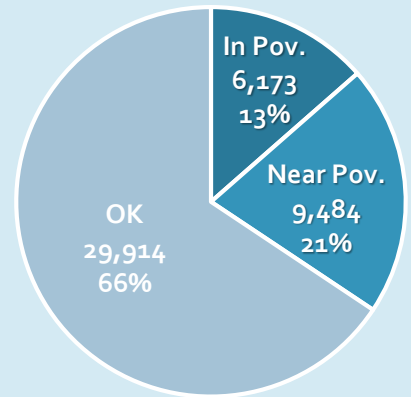
Data Source: US Census Bureau American Community Survey 2014 5-Year Average

Population by Age Groups



* Civilian non-institutionalized population only.

Population by Poverty Status†



† "In Poverty" = 0-99% of 2014 poverty threshold from US Census Bureau, "Near Poverty" = 100-199%, and "OK" = 200%+

Household Demographics

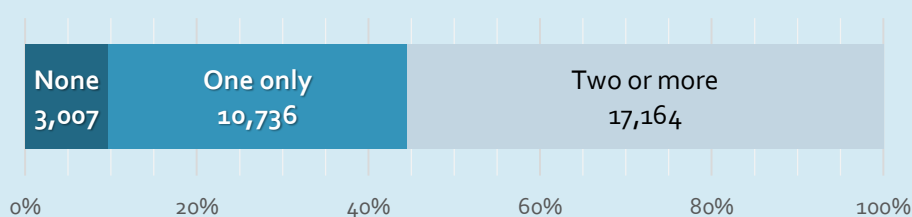
Total Households (HHs)

18,405

HHs Receiving TANF or SNAP

2,741 (15%)

Households by Number of Vehicles Available



Major Hospitals Nearby

Source: NYSDOH

Cortland Regional Medical Center (<i>independent</i>)	Cortland
Cayuga Medical Center (<i>Cayuga Health System</i>)	Ithaca
Upstate University Hospital, 2 locations	Syracuse
Lourdes Hospital (<i>Ascension</i>)	Binghamton
Wilson Medical Center (<i>UHS</i>)	Binghamton

Selected Medical Facilities

Source: NYSDOH

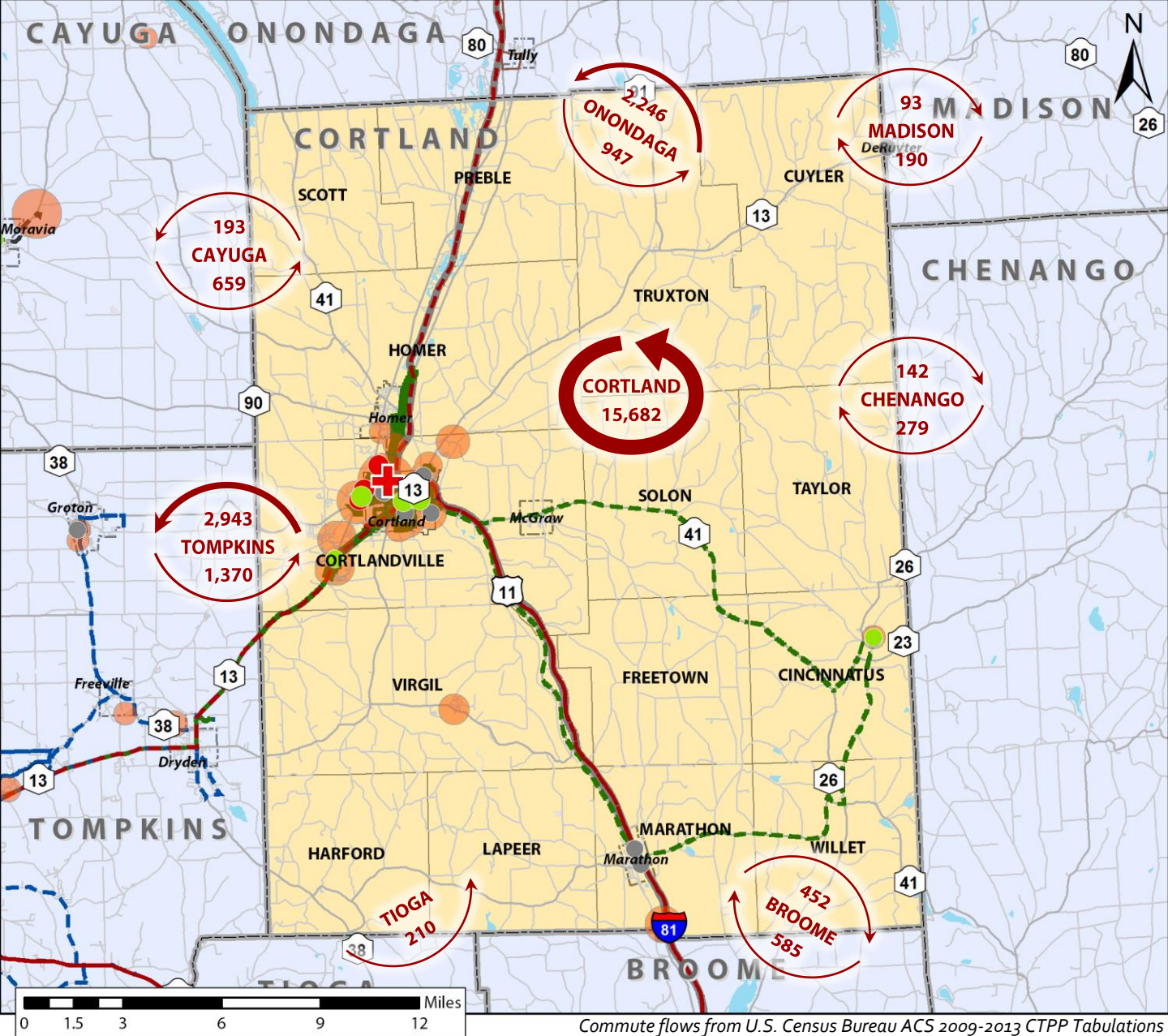
Cortland Family Medical Center (<i>FHN</i>)	Cortland
Convenient Care (<i>Cayuga Health System</i>)	Cortland
Cincinnatus Health Center (<i>FHN</i>)	Cincinnatus
Marathon Health Center (<i>FHN</i>)	Marathon
<i>Family Health Network (FHN) is a group of clinics without a hospital.</i>	

Top 10 Largest Employers

Source: Mergent, Inc.

Major employment sectors in Cortland County are healthcare and social assistance, manufacturing, and retail trade.

Cortland Regional Medical Center	Cortland	Price Chopper	Cortland
Marietta Corporation	Cortland	Square Deal Machining	Marathon
Intertek Testing Services	Cortlandville	Suit-Kote Corporation	Cortlandville
SUNY Cortland	Cortland	Crown Center for Nursing & Rehabilitation	Cortland
Pall Trinity Micro Corporation	Cortlandville	Greek Peak Mountain Resort	Virgil



Medical Facilities

- Other
- Hospital
- Hospital Extension Clinic
- Primary Care Hospital
- PCH Extension Clinic
- Diagnostic & Treatment Ctr.
- DTC Extension Clinic

Large Employers

- Employees at This Site (estimate)
- 100
 - 500
 - 1,000

Centro Auburn

- 1-5 trips/day

Cortland Transit Workers

- 2-4 trips/day
- 8 trips/day
- 24 trips/day

TCAT

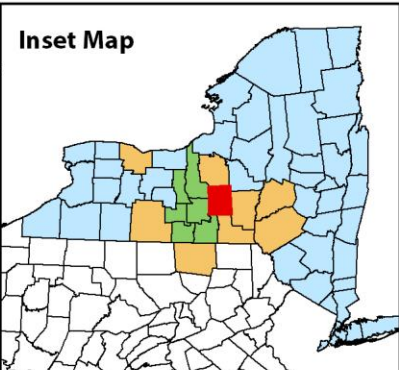
- 1-6 trips/day
- 7-12 trips/day

Centro (Syr)

- Intercity Bus

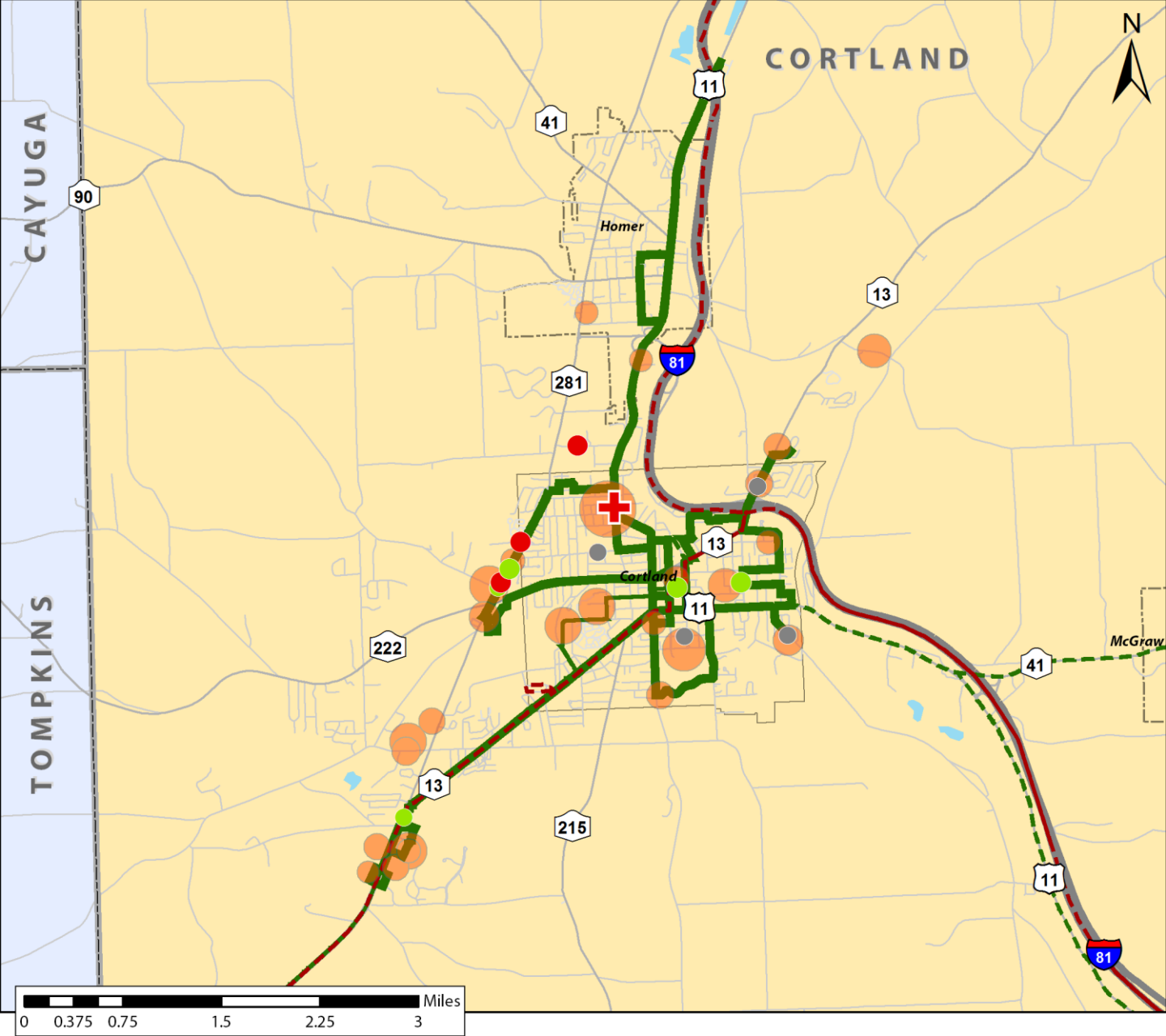
Commuting in direction of arrow

- Within County
- Adjacent Counties



Selected Transportation Services

Cortland Transit Flex Routes Twice-Daily Rural Demand-Response	(607) 758-3383	A & D Transport Services Wheelchair-Accessible Taxi	(607) 433-1726
Cortland Transit ¾-Mile Route Deviation and Dial-A-Ride Paratransit	(607) 758-3383	Collegetown Taxi Wheelchair-Accessible Taxi	(607) 588-8888



Medical Facilities

- Other
- ✚ Hospital
- Hospital Extension Clinic
- ✚ Primary Care Hospital
- PCH Extension Clinic
- Diagnostic & Treatment Ctr.

● DTC Extension Clinic

Large Employers

Employees at This Site (estimate)

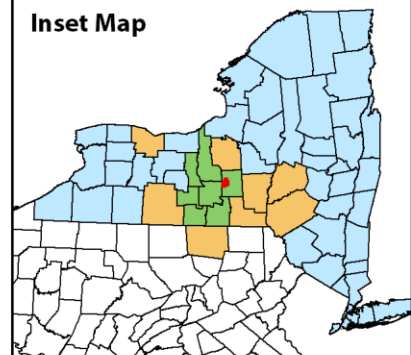
- 100
- 500

● 1,000

Cortland Transit

- 2-4 trips/day
- 8 trips/day
- 24 trips/day
- Intercity Bus

Inset Map



Selected Transportation Services

Schuyler has less than 20,000 residents, making it the smallest county in the study area. 53% of its residents commute out-of-county for work, primarily to Tompkins and Chemung Counties. Basic transit service exists in Watkins Glen and is very limited in rural areas. Due to its isolation and small market, Schuyler County lacks robust inter-county services.

Population Demographics

Total Population

18,458

The smallest county in study area

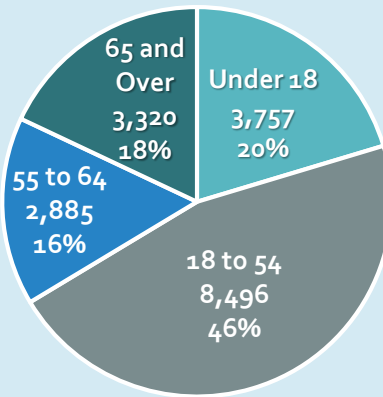
Population with a Disability*

2,478 (14%)

This factsheet examines characteristics that may put individuals at a disadvantage in terms of transportation (age, disability, and income constraints), as well as the impact this has on their access to healthcare and employment options.

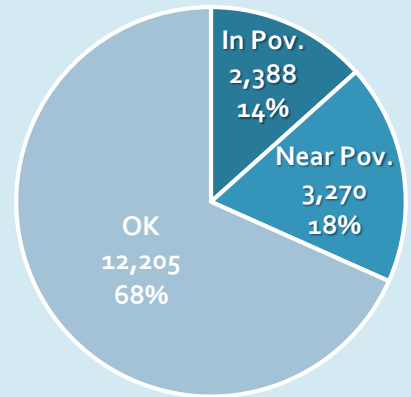
Data Source: US Census Bureau American Community Survey 2014 5-Year Average.

Population by Age Groups



* Civilian non-institutionalized population only.

Population by Poverty Status†



† "In Poverty" = 0-99% of 2014 poverty threshold from US Census Bureau, "Near Poverty" = 100-199%, and "OK" = 200%+

Household Demographics

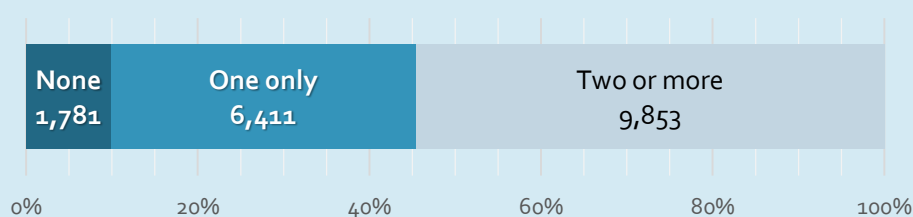
Total Households (HHs)

7,759

HHs Receiving TANF or SNAP

970 (13%)

Households by Number of Vehicles Available



Major Hospitals Nearby

Source: NYSDOH

Schuyler Hospital (<i>Cayuga Health System</i>)	Montour Falls
Corning Hospital (<i>Guthrie</i>)	Corning
Arnot Ogden Medical Center (<i>Arnot Health</i>)	Elmira
St. Joseph's Hospital (<i>Arnot Health</i>)	Elmira
Cayuga Medical Center (<i>Cayuga Health System</i>)	Ithaca

Selected Medical Facilities

Source: NYSDOH

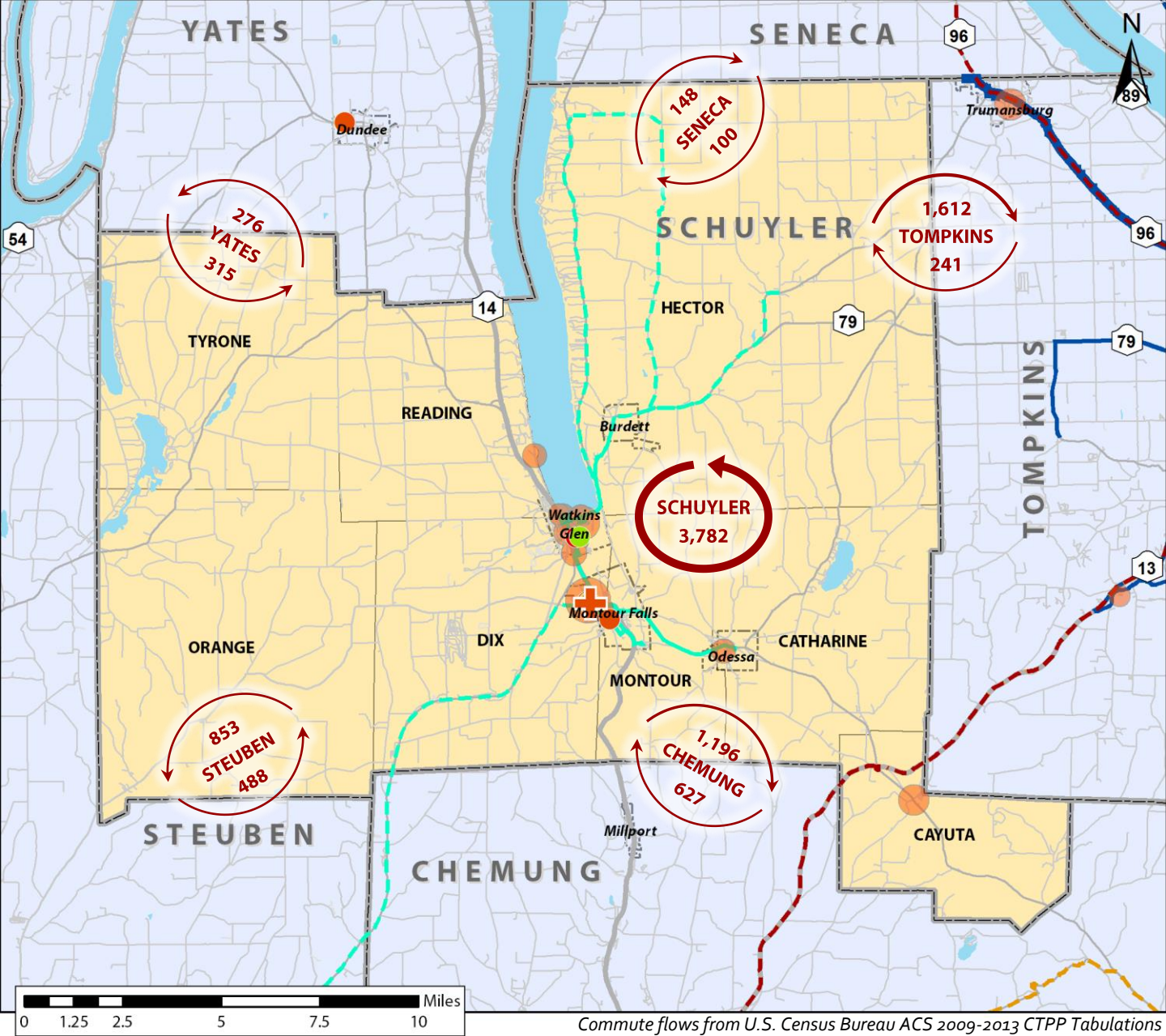
September Hill Women's Ctr. (<i>Cayuga H.S.</i>)	Montour Falls
Guthrie Medical Watkins Glen	Watkins Glen
Arnot Medical Services	Watkins Glen

Top 10 Largest Employers

Source: NYS Department of Labor and Mergent, Inc.

Major employment sectors in Schuyler County are healthcare and social assistance, retail trade, and education.

Schuyler Hospital	Montour Falls	Watkins Glen Central School District	Watkins Glen
Walmart	Watkins Glen	Harbor Hotel	Watkins Glen
Wagner Hardwoods	Cayuta	US Salt	Watkins Glen
County of Schuyler	Watkins Glen	Cargill	Watkins Glen
Arc of Schuyler	Watkins Glen	Welliver	Montour Falls



Commute flows from U.S. Census Bureau ACS 2009-2013 CTPP Tabulations

Medical Facilities

- Other
- Hospital
- Hospital Extension Clinic
- Primary Care Hospital
- PCH Extension Clinic
- Diagnostic & Treatment Ctr.
- DTC Extension Clinic

Large Employers

- Employees at This Site (estimate)**
- 100
 - 500
 - 1,000

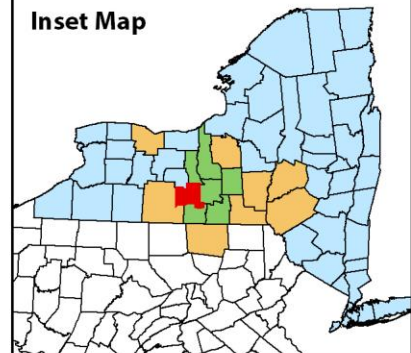
Schuyler Transit

- 1-3 trips/day
- 7 trips/day
- CTRAN**
- 1-4 trips/day
- TCAT**
- 1-6 trips/day
- 7-12 trips/day
- 13+ trips/day

Workers Commuting in direction of arrow

- Within County
- Adjacent Counties

Inset Map

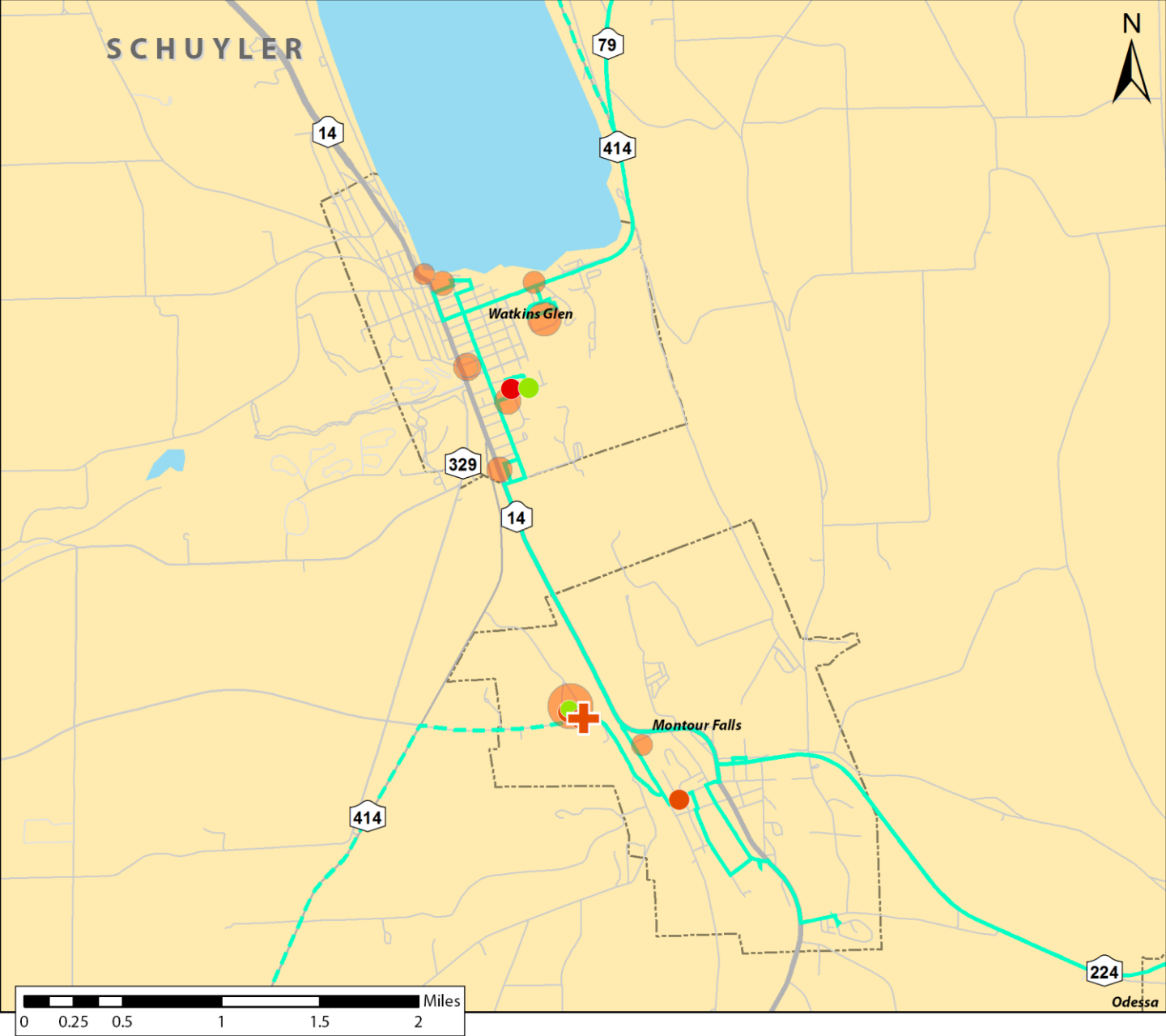


Selected Transportation Services

Schuyler County Transit Dial-A-Ride (607) 535-3555
Twice-Weekly Rural Demand-Response

Schuyler Co. Transit ¾-Mile Rt. Deviation (607) 535-3555
ADA-Compliant Transit (with Pre-approval)

Retired and Senior Volunteer Prog. (RSVP) (607) 535-3555
Volunteer Medical Transportation (55+)



Medical Facilities

- Other
- ✚ Hospital
- Hospital Extension Clinic
- ✚ Primary Care Hospital
- PCH Extension Clinic
- Diagnostic & Treatment Ctr.

● DTC Extension Clinic

Large Employers

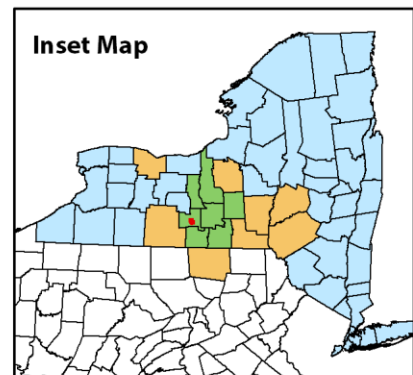
Employees at This Site (estimate)

- 100
- 500

● 1,000

Schuyler Transit

- 1-3 trips/day
- 7 trips/day



Selected Transportation Services

Seneca is the 2nd smallest county by population in the study area. Due to its size and geography, it has an urban northern half that is integrated with Geneva and Ontario County and a rural southern half that is connected to Ithaca and Tompkins County. RTS Seneca primarily serves the urban areas with connections to Geneva, and has dial-a-ride in the rural areas.

Population Demographics

Total Population

32,232

2nd smallest county in study area

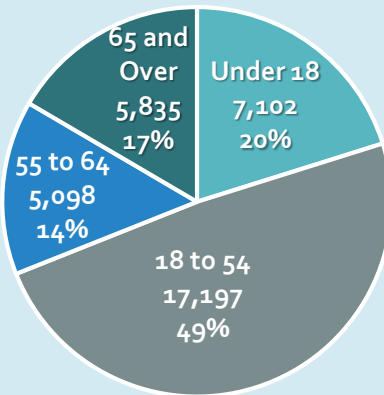
Population with a Disability*

4,909 (15%)

This factsheet examines characteristics that may put individuals at a disadvantage in terms of transportation (age, disability, and income constraints), as well as the impact this has on their access to healthcare and employment options.

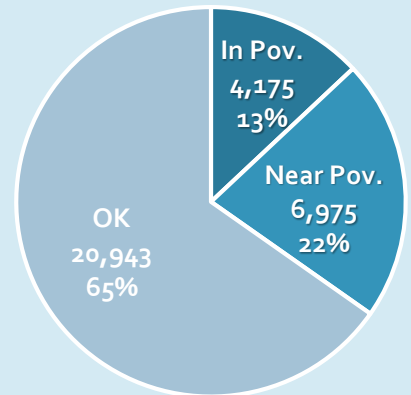
Data Source: *US Census Bureau American Community Survey 2014 5-Year Average.*

Population by Age Groups



* Civilian non-institutionalized population only.

Population by Poverty Status†



† "In Poverty" = 0-99% of 2014 poverty threshold from US Census Bureau, "Near Poverty" = 100-199%, and "OK" = 200%+

Household Demographics

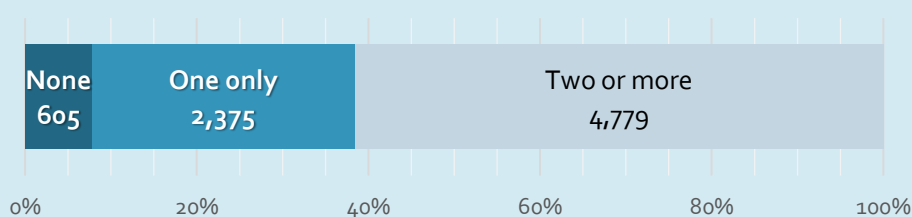
Total Households (HHs)

13,485

HHs Receiving TANF or SNAP

1,604 (12%)

Households by Number of Vehicles Available



Major Hospitals Nearby

Source: NYSDOH

Geneva General Hospital (<i>Finger Lakes Health</i>)	Geneva
Auburn Community Hospital (<i>independent</i>)	Auburn
Cayuga Medical Center (<i>Cayuga Health System</i>)	Ithaca
Clifton Springs Hosp. (<i>Rochester Regional Health</i>)	Clif. Spr.
Newark-Wayne Community Hosp. (<i>Rochester RH</i>)	Newark

Selected Medical Facilities

Source: NYSDOH

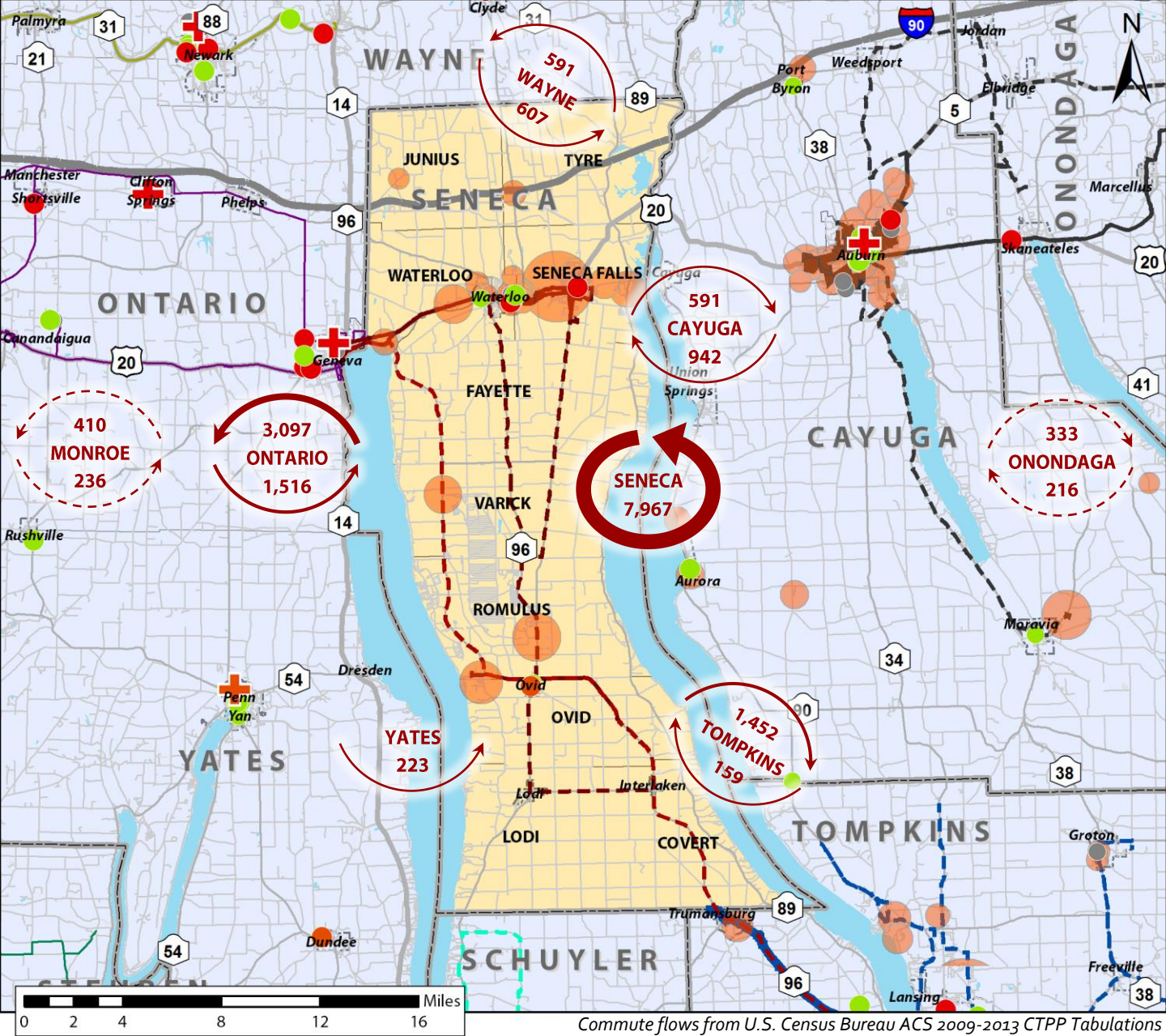
Seneca Family Health Ctr. (<i>Finger Lakes Health</i>)	Waterloo
"Taylor-Brown" Primary Care (<i>FLH</i>)	Waterloo
Lifecare Medical Associates (<i>FLH</i>)	Seneca Falls
Ovid Primary Care (<i>Cayuga Health System</i>)	Ovid
Ovid Community Care (<i>Finger L. Community Health</i>)	Ovid

Top 10 Largest Employers

Source: Mergent, Inc.

Major employment sectors in Seneca County are manufacturing, retail, and public administration.

ITT Goulds Pumps	Seneca Falls	New York Chiropractic College	Seneca Falls
Five Points Correctional Facility	Romulus	Goulds Water Technology	Seneca Falls
Willard Drug Treatment Center	Willard	County of Seneca	Waterloo
Arc of Seneca-Cayuga	Waterloo	Walmart	Waterloo
Hillside Family of Agencies	Romulus	Bonadent	Waterloo



Medical Facilities

- Other
- Hospital
- Hospital Extension Clinic
- Primary Care Hospital
- PCH Extension Clinic
- Diagnostic & Treatment Ctr.
- DTC Extension Clinic

Large Employers

Employees at This Site (estimate)

- 100
- 500
- 1,000

**Workers
Commuting
in direction of arrow**



Schuyler Transit

9-10 trips/day

1-3 trips/day

1-5 trips/day

7-10 trips/day

18+ trips/day

2-4 trips/day

TCAT

1-6 trips/day

13+ trips/day

RTS Monroe

RTS Ontario

Steuben Co.

Intercity Bus

TCAT

1-6 trips/day

13+ trips/day

RTS Monroe

RTS Ontario

Steuben Co.

Intercity Bus

TCAT

1-6 trips/day

13+ trips/day

RTS Monroe

RTS Ontario

Steuben Co.

Intercity Bus

TCAT

1-6 trips/day

13+ trips/day

RTS Monroe

RTS Ontario

Steuben Co.

Intercity Bus

TCAT

1-6 trips/day

13+ trips/day

RTS Monroe

RTS Ontario

Steuben Co.

Intercity Bus

TCAT

1-6 trips/day

13+ trips/day

RTS Monroe

RTS Ontario

Steuben Co.

Intercity Bus

TCAT

1-6 trips/day

13+ trips/day

RTS Monroe

RTS Ontario

Steuben Co.

Intercity Bus

TCAT

1-6 trips/day

13+ trips/day

RTS Monroe

RTS Ontario

Steuben Co.

Intercity Bus

TCAT

1-6 trips/day

13+ trips/day

RTS Monroe

RTS Ontario

Steuben Co.

Intercity Bus

TCAT

1-6 trips/day

13+ trips/day

RTS Monroe

RTS Ontario

Steuben Co.

Intercity Bus

TCAT

1-6 trips/day

13+ trips/day

RTS Monroe

RTS Ontario

Steuben Co.

Intercity Bus

TCAT

1-6 trips/day

13+ trips/day

RTS Monroe

RTS Ontario

Steuben Co.

Intercity Bus

TCAT

1-6 trips/day

13+ trips/day

RTS Monroe

RTS Ontario

Steuben Co.

Intercity Bus

TCAT

1-6 trips/day

13+ trips/day

RTS Monroe

RTS Ontario

Steuben Co.

Intercity Bus

TCAT

1-6 trips/day

13+ trips/day

RTS Monroe

RTS Ontario

Steuben Co.

Intercity Bus

TCAT

1-6 trips/day

13+ trips/day

RTS Monroe

RTS Ontario

Steuben Co.

Intercity Bus

TCAT

1-6 trips/day

13+ trips/day

RTS Monroe

RTS Ontario

Steuben Co.

Intercity Bus

TCAT

1-6 trips/day

13+ trips/day

RTS Monroe

RTS Ontario

Steuben Co.

Intercity Bus

TCAT

1-6 trips/day

13+ trips/day

RTS Monroe

RTS Ontario

Steuben Co.

Intercity Bus

TCAT

1-6 trips/day

13+ trips/day

RTS Monroe

RTS Ontario

Steuben Co.

Intercity Bus

TCAT

1-6 trips/day

13+ trips/day

RTS Monroe

RTS Ontario

Steuben Co.

Intercity Bus

TCAT

1-6 trips/day

13+ trips/day

RTS Monroe

RTS Ontario

Steuben Co.

Intercity Bus

TCAT

1-6 trips/day

13+ trips/day

RTS Monroe

RTS Ontario

Steuben Co.

Intercity Bus

TCAT

1-6 trips/day

13+ trips/day

RTS Monroe

RTS Ontario

Steuben Co.

Intercity Bus

TCAT

1-6 trips/day

13+ trips/day

RTS Monroe

RTS Ontario

Steuben Co.

Intercity Bus

TCAT

1-6 trips/day

13+ trips/day

RTS Monroe

RTS Ontario

Steuben Co.

Intercity Bus

TCAT

1-6 trips/day

13+ trips/day

RTS Monroe

RTS Ontario

Steuben Co.

Intercity Bus

TCAT

1-6 trips/day

13+ trips/day

RTS Monroe

RTS Ontario

Steuben Co.

Intercity Bus

TCAT

1-6 trips/day

13+ trips/day

RTS Monroe

RTS Ontario

Steuben Co.

Intercity Bus

TCAT

1-6 trips/day

13+ trips/day

RTS Monroe

RTS Ontario

Steuben Co.

Intercity Bus

TCAT

1-6 trips/day

13+ trips/day

RTS Monroe

RTS Ontario

Steuben Co.

Intercity Bus

TCAT

1-6 trips/day

13+ trips/day

RTS Monroe

RTS Ontario

Steuben Co.

Intercity Bus

TCAT

1-6 trips/day

13+ trips/day

RTS Monroe

RTS Ontario

Steuben Co.

Intercity Bus

TCAT

1-6 trips/day

13+ trips/day

RTS Monroe

RTS Ontario

Steuben Co.

Intercity Bus

TCAT

1-6 trips/day

13+ trips/day

RTS Monroe

RTS Ontario

Steuben Co.

Intercity Bus

TCAT

1-6 trips/day

13+ trips/day

RTS Monroe

RTS Ontario

Steuben Co.

Intercity Bus

TCAT

1-6 trips/day

13+ trips/day

RTS Monroe

RTS Ontario

Steuben Co.

Intercity Bus

TCAT

1-6 trips/day

13+ trips/day

RTS Monroe

RTS Ontario

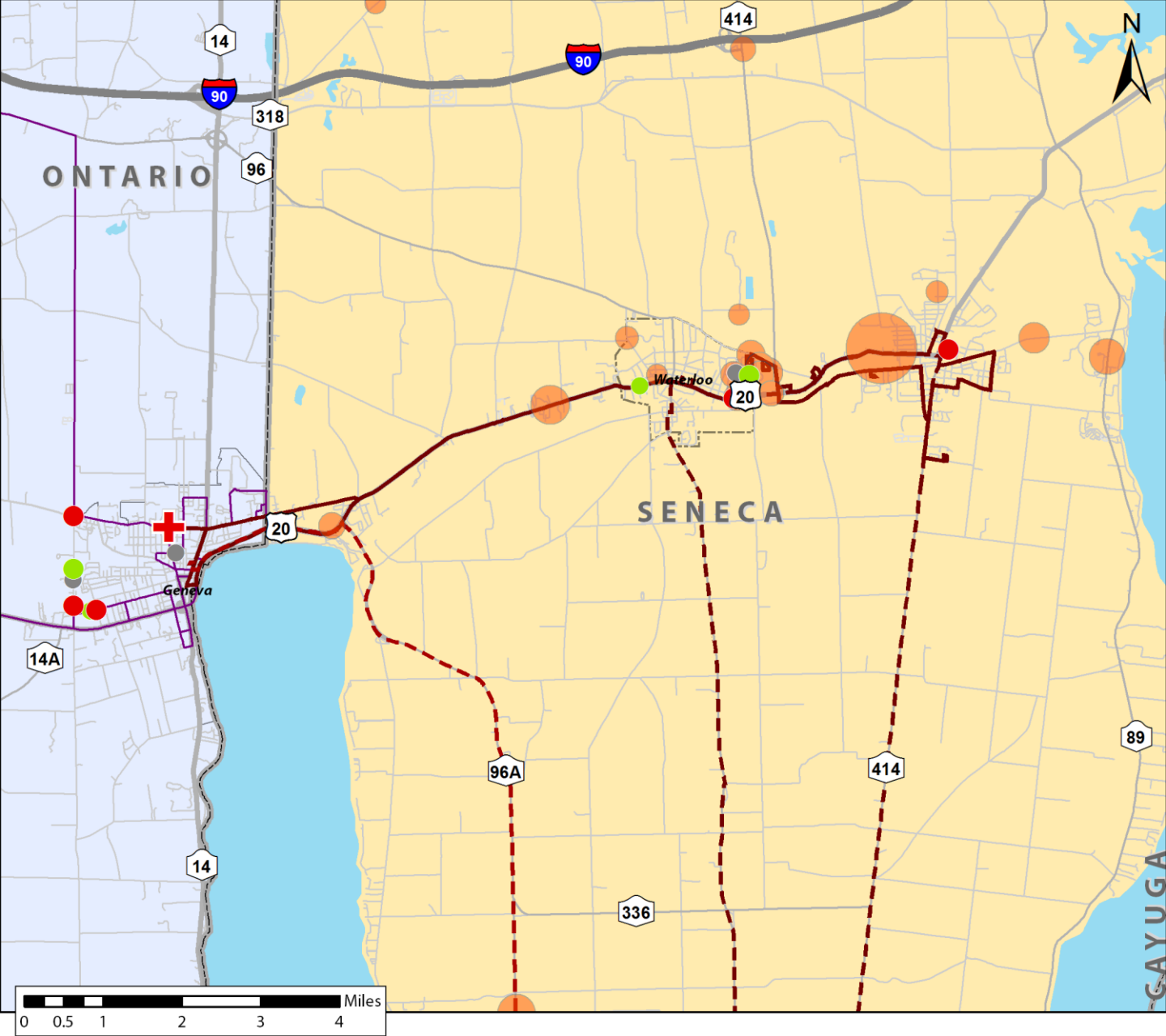
Steuben Co.

Intercity Bus

TCAT

1-6 trips/day

13+ trips/day



Medical Facilities

- Other
- ✚ Hospital
- Hospital Extension Clinic
- ✚ Primary Care Hospital
- PCH Extension Clinic
- Diagnostic & Treatment Ctr.

● DTC Extension Clinic

Large Employers

Employees at This Site (estimate)

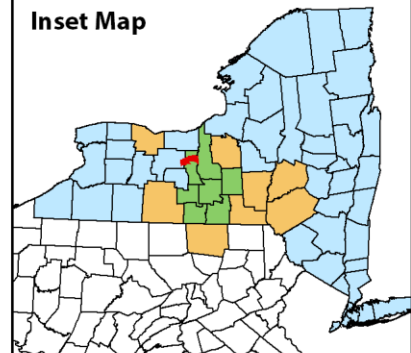
- 100
- 500

● 1,000

RTS Seneca

- 2-4 trips/day
- 9-10 trips/day
- RTS Ontario
- Intercity Bus

Inset Map



Selected Transportation Services

Tioga County is largely a rural county. Urban areas within driving distance include Binghamton, Ithaca, and Sayre, PA; and 58% of Tioga's residents go to these cities for work. After the demise of Ride Tioga, C TRAN began providing limited commuter service from Owego to Elmira. Residents are also served by a patchwork of volunteer transportation services.

Population Demographics

Total Population

50,464

The median county in study area

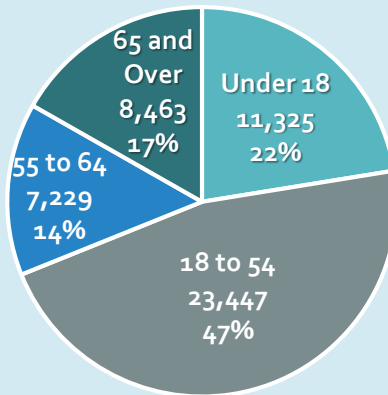
Population with a Disability*

6,532 (13%)

This factsheet examines characteristics that may put individuals at a disadvantage in terms of transportation (age, disability, and income constraints), as well as the impact this has on their access to healthcare and employment options.

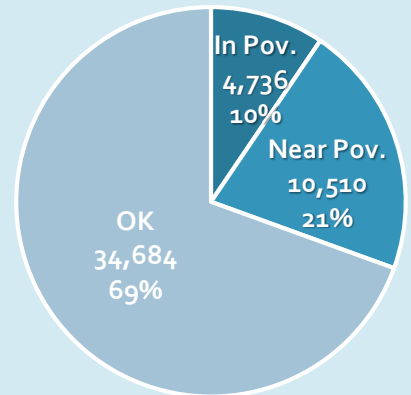
Data Source: US Census Bureau American Community Survey 2014 5-Year Average.

Population by Age Groups



* Civilian non-institutionalized population only.

Population by Poverty Status†



† "In Poverty" = 0-99% of 2014 poverty threshold from US Census Bureau, "Near Poverty" = 100-199%, and "OK" = 200%+

Household Demographics

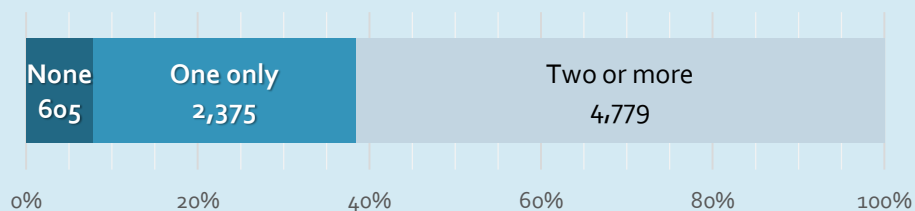
Total Households (HHs)

20,178

HHs Receiving TANF or SNAP

2,699 (13%)

Households by Number of Vehicles Available



Major Hospitals Nearby

Source: NYSDOH

Robert Packer Hospital (<i>Guthrie</i>)	Sayre, PA
Lourdes Hospital (<i>Ascension</i>)	Binghamton
Wilson Medical Center (<i>UHS</i>)	Binghamton
Cayuga Medical Center (<i>Cayuga Health System</i>)	Ithaca
St. Joseph's Hospital (<i>Arnot Health</i>)	Elmira

Selected Medical Facilities

Source: NYSDOH

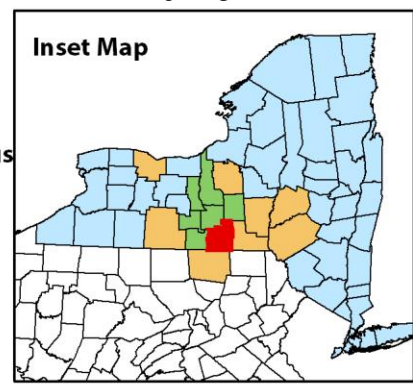
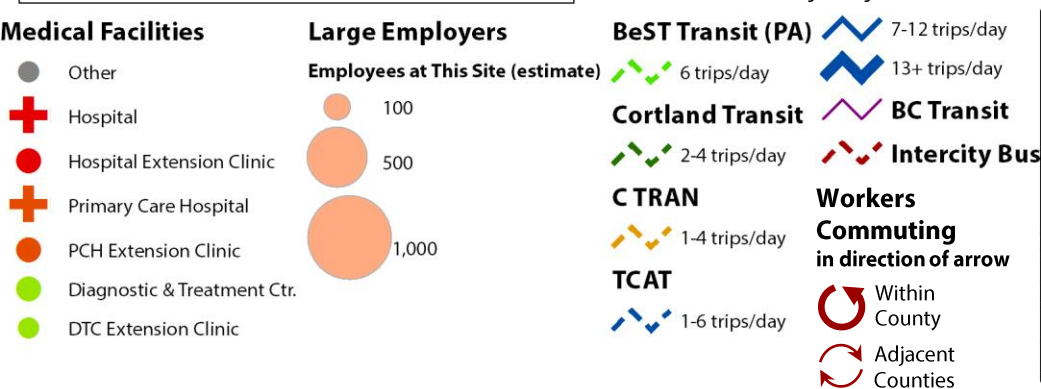
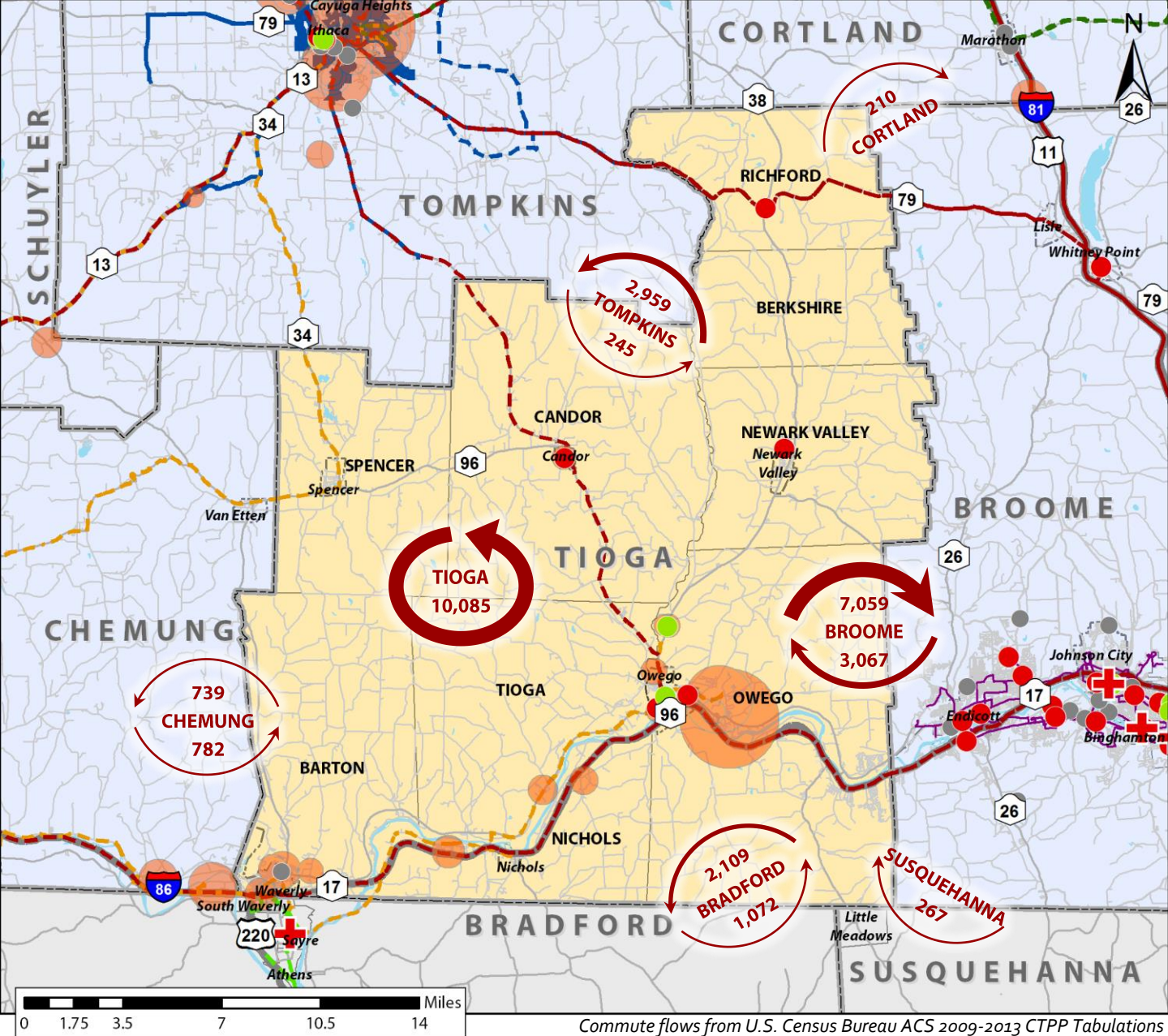
UHS Primary Care	Candor, Owego, and Newark Valley
Lourdes Primary Care (<i>Ascension</i>)	Owego
Guthrie Medical	Owego and Waverly
Northern Tioga Ctr. for Family Care (<i>Ascension</i>)	Richford

Top 10 Largest Employers

Source: Mergent, Inc.

Major employment sectors in Tioga County are manufacturing and educational services.

Lockheed Martin	Owego	Tioga Central School District	Tioga Center
Sanmina Corporation	Owego	Waverly Central School District	Waverly
Elderwood Skilled Nursing Facility	Waverly	Owego Apalachin Central School District	Owego
Tioga Downs Casino and Racetrack	Nichols	State Line Auto Auction	Waverly
Leprino Foods	Waverly	Candor Central School District	Candor

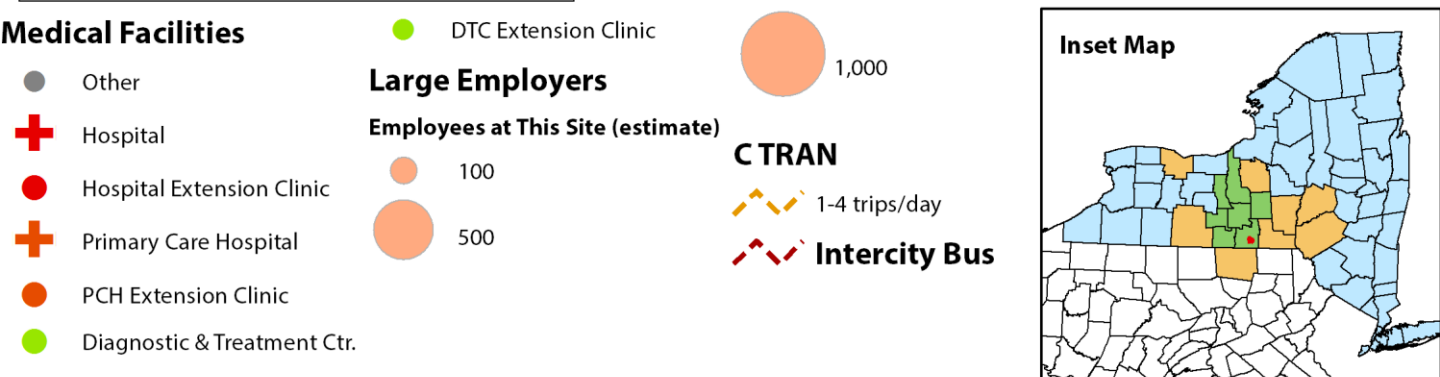
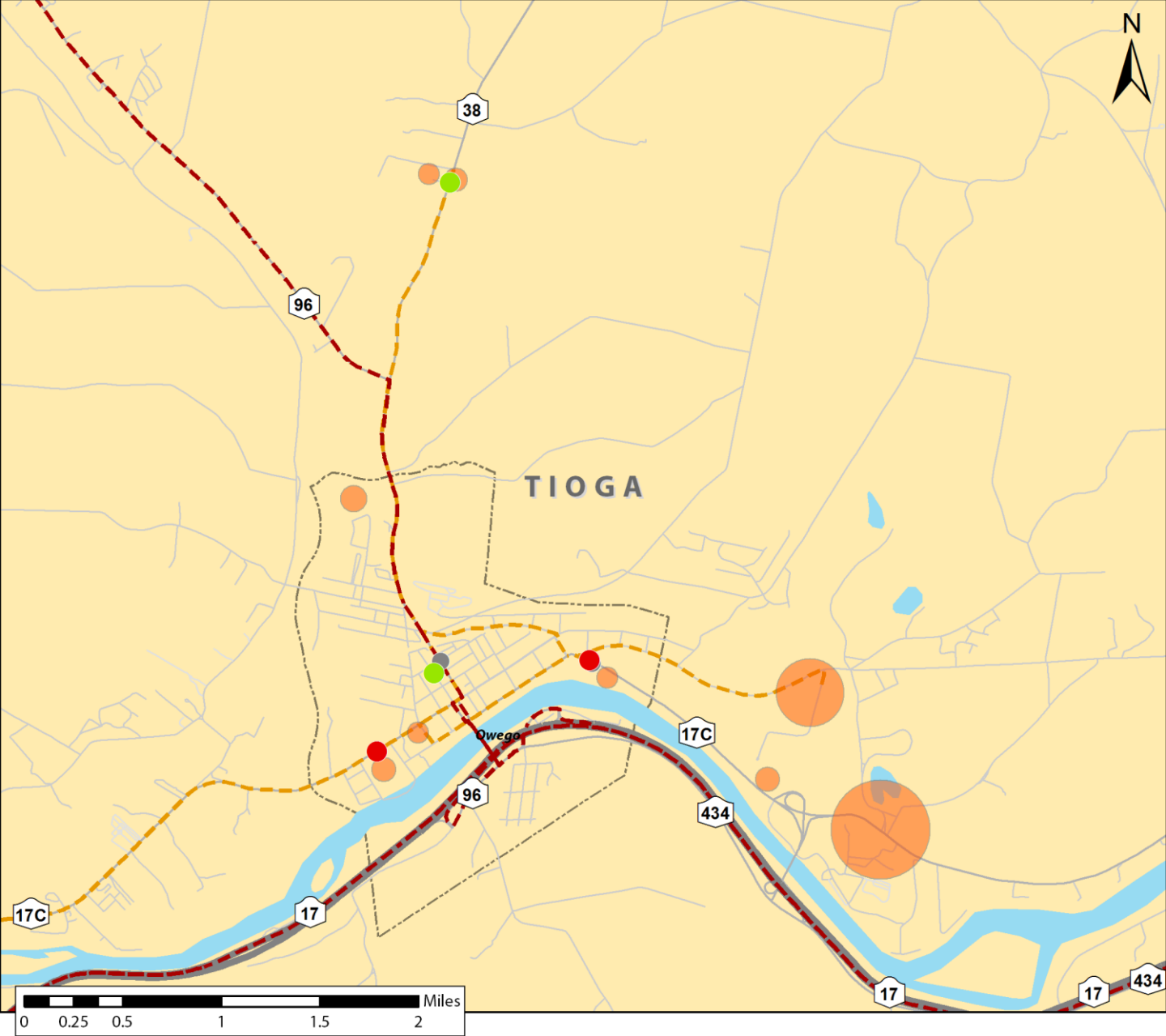


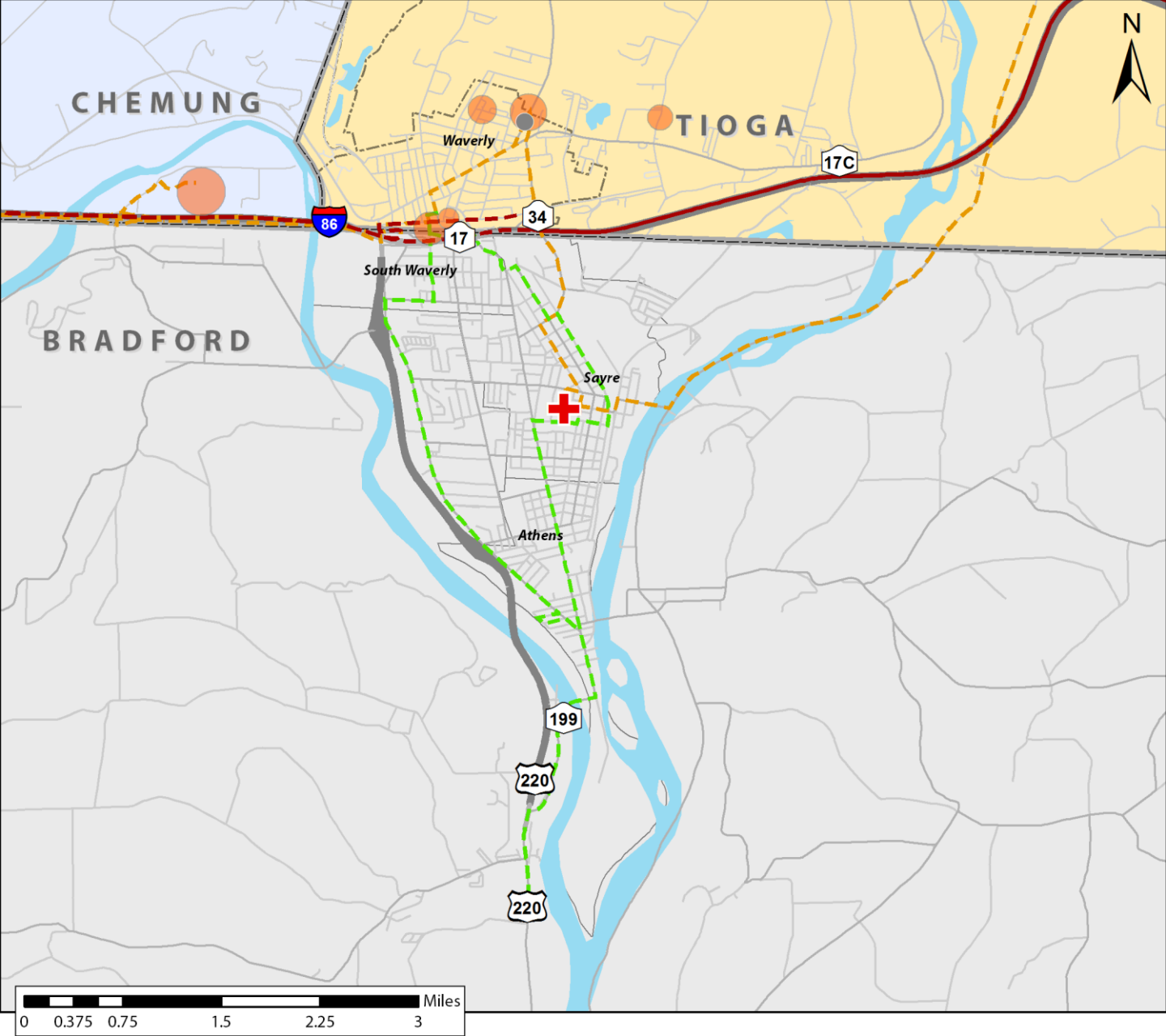
Selected Transportation Services

Northern Tioga Neighbors Network (607) 657-2823
Volunteer Transportation (Richford, Berkshire, Newark V. only)

Community Care Network of Nichols (607) 414-1018
Volunteer Transportation (Nichols and Southside Owego only)

INSPIRE! Senior Info. & Referral Service 1-888-589-7833 x1
Volunteer Transportation (Spencer and Van Etten only)





Medical Facilities

- Other
- ✚ Hospital
- Hospital Extension Clinic
- ✚ Primary Care Hospital
- PCH Extension Clinic
- Diagnostic & Treatment Ctr.

● DTC Extension Clinic

Large Employers

Employees at This Site (estimate)

- 100
- 500

● 1,000

BeST Transit (PA)

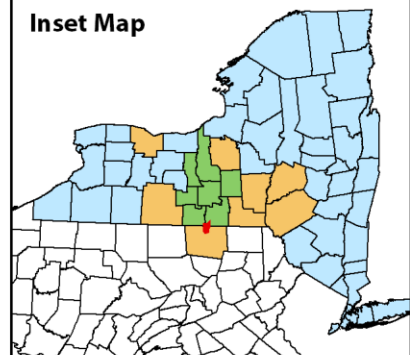
6 trips/day

CTRAN

1-4 trips/day

Intercity Bus

Inset Map



Selected Transportation Services

Tompkins is the largest county in the study area by population, but its demographics (such as poverty and age groups) are heavily influenced by its seasonal student population. The county's transit system, TCAT, is extensive but focused on downtown Ithaca and Cornell. While the county is a net importer of labor, TCAT does not provide inter-county services.

Population Demographics

Total Population

103,179

The largest county in study area

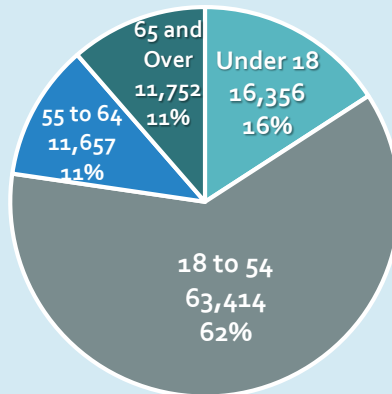
Population with a Disability*

10,060 (10%)

This factsheet examines characteristics that may put individuals at a disadvantage in terms of transportation (age, disability, and income constraints), as well as the impact this has on their access to healthcare and employment options.

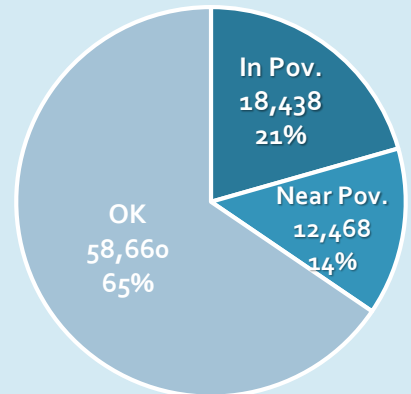
Data Source: *US Census Bureau American Community Survey 2014 5-Year Average.*

Population by Age Groups



* Civilian non-institutionalized population only.

Population by Poverty Status†



† "In Poverty" = 0-99% of 2014 poverty threshold from US Census Bureau, "Near Poverty" = 100-199%, and "OK" = 200%+

Household Demographics

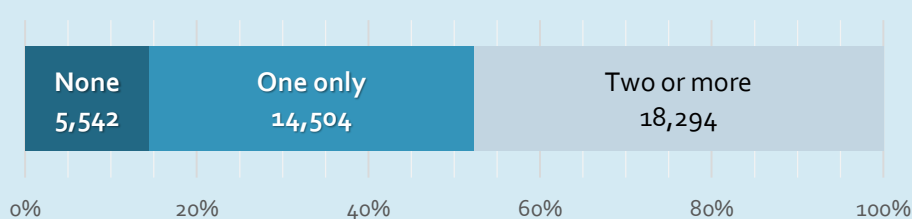
Total Households (HHs)

38,340

HHs Receiving TANF or SNAP

4,345 (11%)

Households by Number of Vehicles Available



Major Hospitals Nearby

Source: NYSDOH

Cayuga Medical Center (<i>Cayuga Health System</i>)	Ithaca
Cortland Regional Medical Center (<i>independent</i>)	Cortland
Schuyler Hospital (<i>Cayuga Health System</i>)	Montour Falls
Arnot Ogden Medical Center (<i>Arnot Health</i>)	Elmira
Robert Packer Hospital (<i>Guthrie</i>)	Sayre, PA

Selected Medical Facilities

Source: NYSDOH

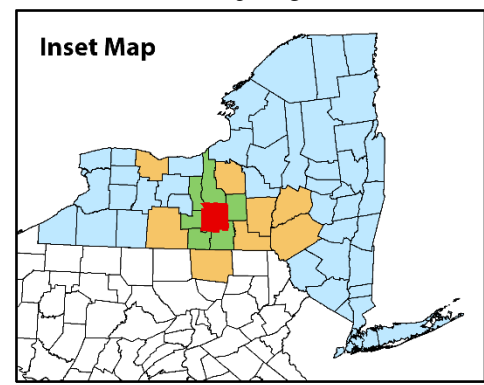
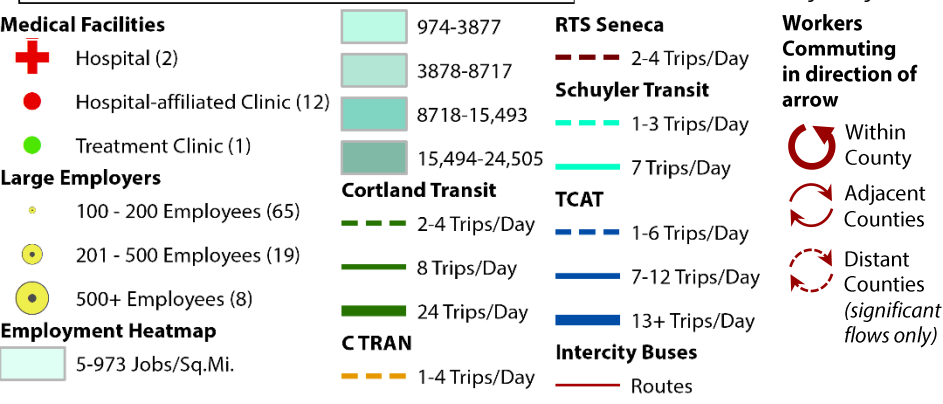
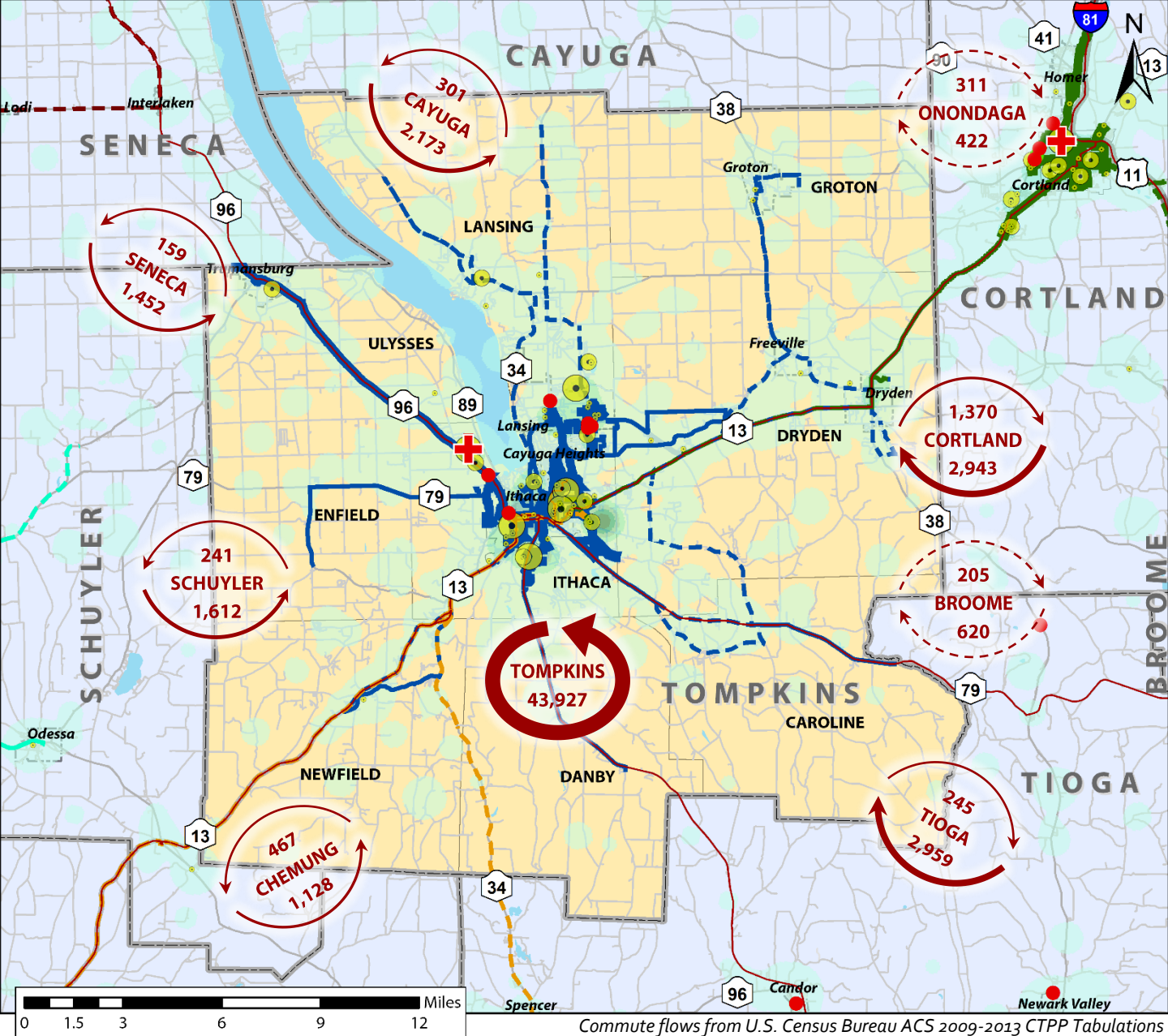
Island Health Center (<i>Cayuga Health System</i>)	Ithaca
Convenient Care (<i>Cayuga Health System</i>)	Ithaca
Guthrie Medical Ithaca	Ithaca

Top 10 Largest Employers

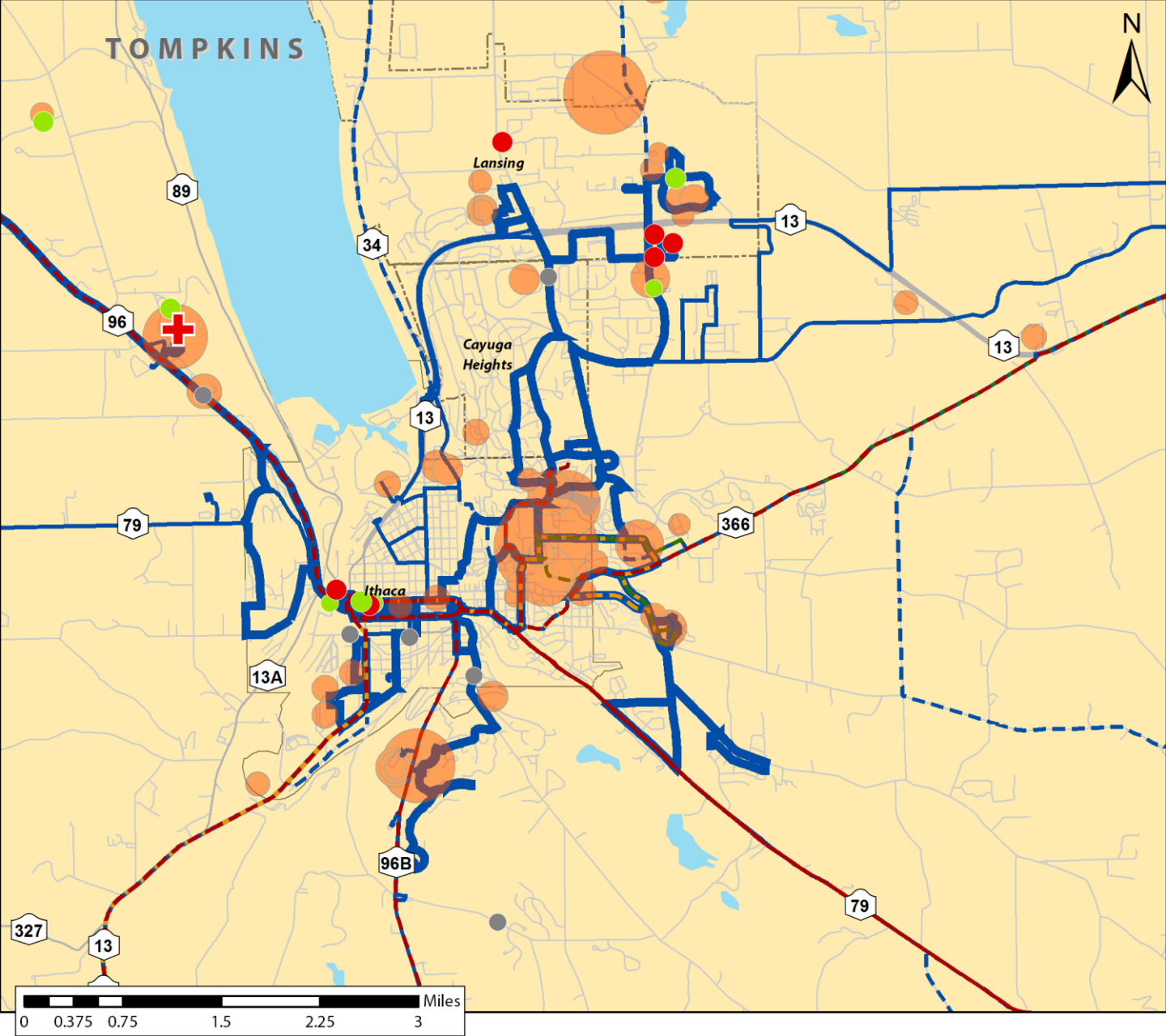
Source: Mergent, Inc.

Major employment sectors in Tompkins County are educational services, health care and social assistance, and retail trade.

Cornell University	Ithaca	Ithaca City School District	Ithaca
BorgWarner Morse Systems	Lansing	TST BOCES	Ithaca
Ithaca College	Ithaca	CognitiveTPG	Ithaca
Cayuga Medical Center	Ithaca	Franziska Racker Centers	Ithaca
Wegmans	Ithaca	Tompkins-Cortland Community College	Dryden



Selected Transportation Services			
Gadabout	(607) 273-1878	TCAT ADA Paratransit	(607) 277-9388 ext. 420
Senior & Disabled Transportation		Call above number for application, call Gadabout to book rides	
FISH (Friends In Service Helping)	2-1-1 or (877) 211-8667		
Volunteer Medical Transportation			



Medical Facilities

- Other
- ✚ Hospital
- Hospital Extension Clinic
- ✚ Primary Care Hospital
- PCH Extension Clinic
- Diagnostic & Treatment Ctr.
- DTC Extension Clinic

Large Employers

Employees at This Site (estimate)

- 100
- 500
- 1,000

Cortland Transit

- ✚ 2-4 trips/day

C TRAN

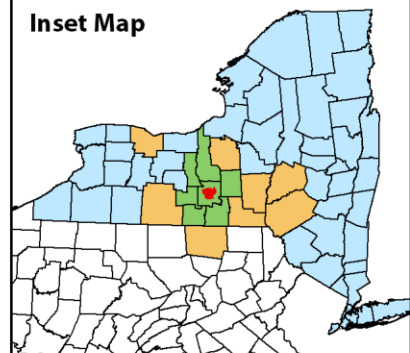
- ✚ 1-4 trips/day

TCAT

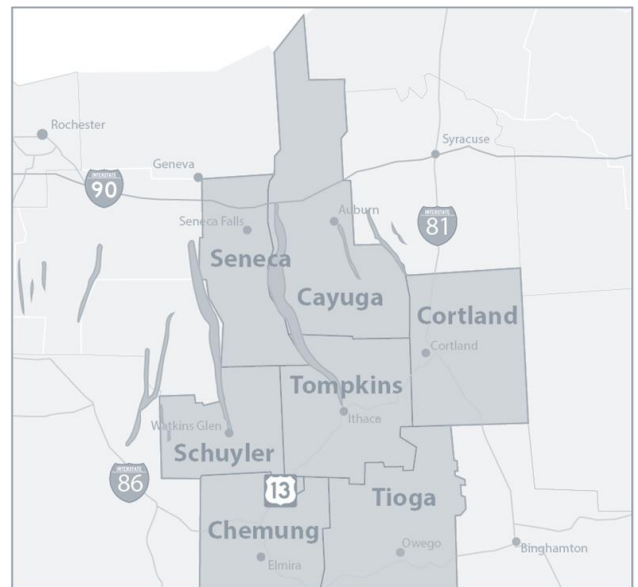
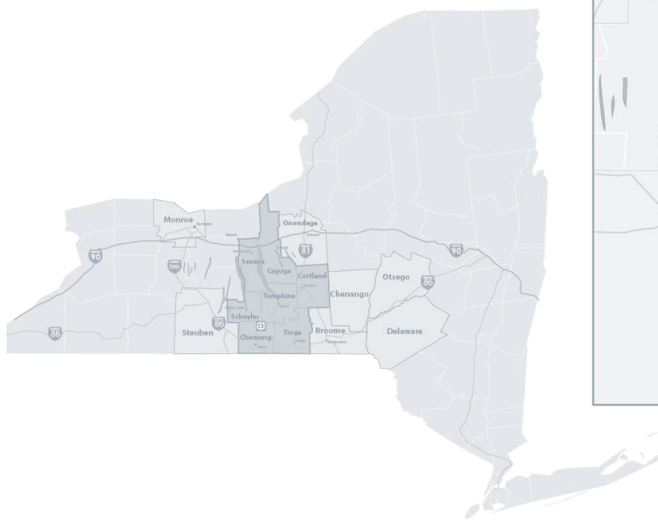
- ✚ 1-6 trips/day
- ✚ 7-12 trips/day
- ✚ 13+ trips/day

Intercity Bus

Inset Map



Selected Transportation Services





Move Together NY is a project of **Way2Go**,
part of **Cornell Cooperative Extension of Tompkins County**

Learn more at movetogetherny.org

For more information, contact Megan Pulver at
msp94@cornell.edu or call (607) 272-2292